



# Syracuse Police Department COMPSTAT

## What is COMPSTAT?

COMPSTAT stands for Comparative Statistics. In a weekly meeting of police command staff, divisional supervisors and other personnel, all parties discuss recent Part I criminal activity and proposed strategies to address the situation.

Each meeting covers a three week period, and rotates between the three patrol divisions North, Southwest, Southeast. All three Divisions provide maps, tracking activity in seven different crime types, but only one division presents per week.

Other divisions also report - Criminal Investigations Division, Crime Reduction Team, Special Investigations, Gang Violence Task Force. Those divisions reports are not included in this report because they may contain sensitive law enforcement information.

## Glossary and Notes

**Part I Crime-** The FBI standard for its *Crime in the United States* report, issued each fall. Part I violent crimes are murder or non-negligent homicide, rape, robbery, and aggravated assault. Part I property crimes are burglary, larceny, and auto theft.

**Red text** indicates data increase. **Blue text** indicates data decrease.  
Data highlighted red represents the highest total within that offense category.

**\*\*The numbers in this report are preliminary and may change due to reclassification after further investigation.\*\***

## Disclaimer

**NOTE:** The data in the five year average column has been revised to correct a previous data error that was identified on November 11, 2020. The change does not affect current year crime data.

**Territory Realignment:** On November 3, 2020, territories within the City of Syracuse were realigned and some beat numbers were updated as part of the redistricting project. These changes are reflected on this CompStat presentation.

| Part I Offense Comparison - City Wide         |       |      |          |              |          |                  |           |           |
|---|-------|------|----------|--------------|----------|------------------|-----------|-----------|
| Jan 1 - Dec 14 2020 v 2019 - with 5-year avg. |       |      |          |              |          |                  |           |           |
| PART I INCIDENT                               | TOTAL |      | % change | Last 5 Years |          | 2020 by Division |           |           |
|   | 2020  | 2019 |          | Avg.         | % change | North            | Southeast | Southwest |
| Homicide                                      | 28    | 19   | 47%      | 22.6         | 24%      | 7                | 7         | 14        |
| Rape  | 85    | 98   | -13%     | 91.4         | -7%      | 40               | 14        | 24        |
| Robbery                                       | 212   | 262  | -19%     | 304.4        | -30%     | 99               | 51        | 61        |
| Aggravated Assault                            | 884   | 763  | 16%      | 660.4        | 34%      | 365              | 168       | 341       |
| Violent Crime                                 | 1209  | 1142 | 6%       | 1078.8       | 12%      | 511              | 240       | 440       |
| Burglary/B & E                                | 1020  | 822  | 24%      | 975.0        | 5%       | 389              | 387       | 242       |
| Larceny/Theft                                 | 2456  | 3067 | -20%     | 3166.4       | -22%     | 1204             | 788       | 436       |
| Stolen Vehicle                                | 471   | 533  | -12%     | 412.2        | 14%      | 252              | 110       | 107       |
| Property Crime                                | 3947  | 4422 | -11%     | 4553.6       | -13%     | 1845             | 1285      | 785       |
| Part I Crime TOTAL                            | 5156  | 5564 | -7%      | 5632.4       | -8%      | 2356             | 1525      | 1225      |

1. Represents a comparison between the current year and prior year for each category of incident.

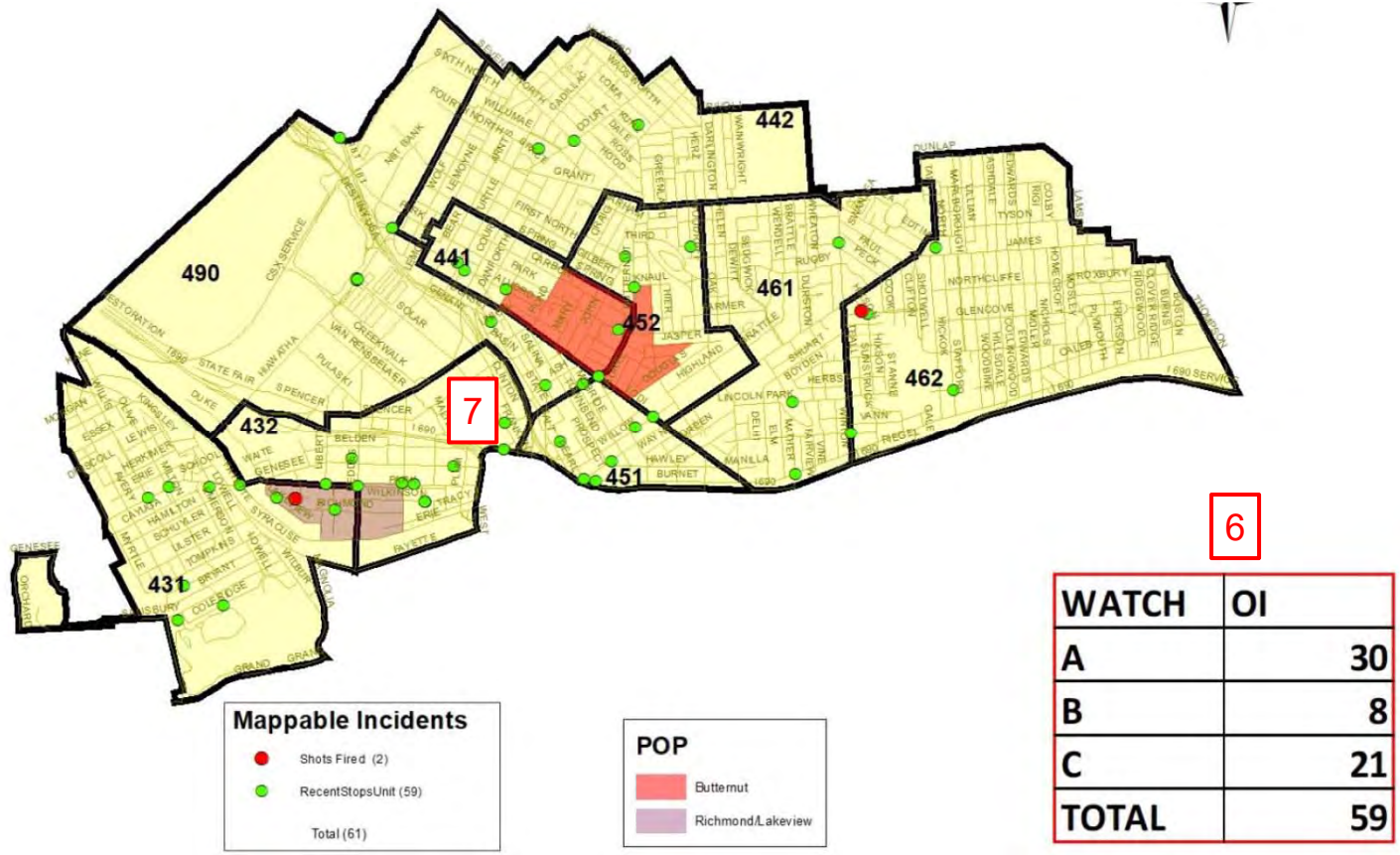
2. Represents the percentage change vs. prior year. Red indicates an increase in the current year, blue represents a decrease.

3. The City is divided into three districts (North, Southeast, and Southwest) and further broken down into 22 territories.

| Part I Offense Comparison - Southeast District |           |      |             |          |              |          |                        |     |     |     |     |
|--|-----------|------|-------------|----------|--------------|----------|------------------------|-----|-----|-----|-----|
| Jan 1 - Dec 14 2020 v 2019 - with 5-year avg.  |           |      |             |          |              |          |                        |     |     |     |     |
| PART I INCIDENT                                | Southeast |      | 2020 v 2019 | % change | Last 5 Years |          | YTD 2020 - BY DISTRICT |     |     |     |     |
|  | 2020      | 2019 |             |          | Avg.         | % change | 521                    | 522 | 531 | 532 | 541 |
| Homicide                                       | 7         | 5    | 40%         | 4.6      | 52%          | 0        | 2                      | 4   | 0   | 0   | 1   |
| Rape   | 14        | 25   | -44%        | 26.2     | -47%         | 3        | 1                      | 5   | 1   | 3   | 1   |
| Robbery  | 51        | 44   | 16%         | 73.2     | -30%         | 14       | 10                     | 9   | 1   | 7   | 10  |
| Aggravated Assault                             | 168       | 165  | 2%          | 150.8    | 11%          | 28       | 14                     | 38  | 11  | 47  | 47  |
| Violent Crime                                  | 240       | 239  | 0%          | 254.8    | -6%          | 45       | 27                     | 56  | 13  | 59  | 59  |
| Burglary                                       | 387       | 231  | 68%         | 313.0    | 24%          | 33       | 165                    | 33  | 27  | 72  | 57  |
| Larceny  | 788       | 1059 | -26%        | 1157.4   | -32%         | 104      | 213                    | 72  | 120 | 163 | 116 |
| Stolen Vehicle                                 | 110       | 138  | -20%        | 114.4    | -4%          | 8        | 12                     | 29  | 15  | 7   | 39  |
| Property Crime                                 | 1285      | 1428 | -10%        | 1584.8   | -19%         | 145      | 390                    | 134 | 162 | 242 | 212 |
| TOTAL  | 1525      | 1667 | -9%         | 1839.6   | -17%         | 190      | 417                    | 190 | 175 | 282 | 271 |

4. The territories within each district are labeled by 400's (North District), 500's (Southeast District), or 600's (Southwest District).

5. The overall incident numbers are broken down by district and then by each territory with a district. The territory within each district with the highest number of incidents for each category is highlighted in a red background.



6. Patrol officers work in three shifts or “Watches” throughout the day. Watch times are staggered to ensure continuous coverage throughout the day. Watches run as follows:

- **A Watch shifts start at 10 or 11 PM and end at 6 or 7 AM**
- **B Watch shifts start at 6 or 7 AM and end at 2 or 3 PM**
- **C Watch shifts start at 2 or 3 PM and end at 10 or 11 PM**

7. The highlighted red and purple regions are POP areas. POP areas are geographical regions in the city that are identified, through analysis, as having historically high gun crime over a 5-year period.

## Part I Offense Comparison - City Wide

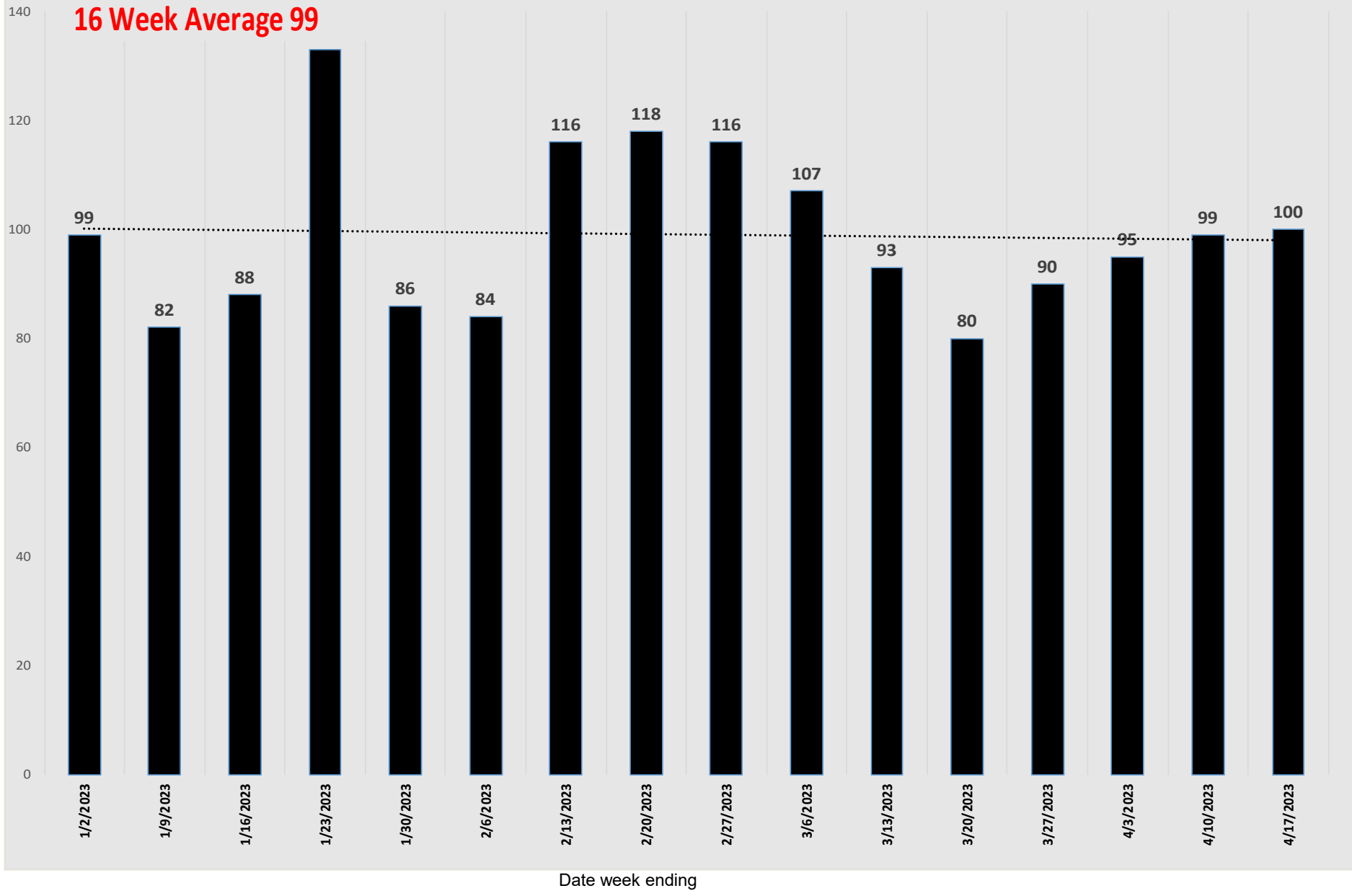
January 1 - April 17, 2023 v 2022 - with 5-year avg.

| PART I INCIDENT   | TOTAL        |              | 2023 v 2022  | Last 5 Years   |             | 2023 by District |             |             |
|---|--------------|--------------|--------------|----------------|-------------|------------------|-------------|-------------|
|   | 2023         | 2022         | % change     | Avg.           | % change    | North            | Southeast   | Southwest   |
| Homicide  | 5            | 3            | 67%          | 4.6            | 8.7%        | 1                | 0           | 4           |
| Rape  | 26           | 15           | 73%          | 21.6           | 20.4%       | 10               | 8           | 8           |
| Robbery   | 71           | 79           | -10%         | 67.2           | 5.7%        | 32               | 21          | 18          |
| Aggravated Assault                                      | 244          | 222          | 9.9%         | 203.8          | 19.7%       | 107              | 54          | 79          |
| Violent Crime   | 346          | 319          | 8%           | 297.2          | 16.4%       | 150              | 83          | 109         |
| Burglary/B & E  | 227          | 275          | -17%         | 220.0          | 3.2%        | 128              | 61          | 38          |
| Larceny/Theft   | 757          | 724          | 5%           | 742.0          | 2.0%        | 359              | 270         | 112         |
| Stolen Vehicle  | 176          | 172          | 2%           | 136.8          | 28.7%       | 112              | 34          | 29          |
| Property Crime  | 1160         | 1171         | -1%          | 1098.8         | 5.6%        | 599              | 365         | 179         |
| <b>Part I Crime TOTAL</b>                               | <b>1506</b>  | <b>1490</b>  | <b>1.1%</b>  | <b>1396.0</b>  | <b>7.9%</b> | <b>749</b>       | <b>448</b>  | <b>288</b>  |
| Percentage of Total Crime YTD - by District             |              |              |              |                |             | 49.73%           | 29.75%      | 19.12%      |
|   |              |              |              |                |             |                  |             |             |
| <b>Calls for Service TOTAL</b>                          | <b>16016</b> | <b>15983</b> | <b>0.21%</b> | <b>16207.0</b> | <b>-1%</b>  | <b>7560</b>      | <b>3992</b> | <b>3946</b> |
| Percentage of Total Calls for Service YTD - by District |              |              |              |                |             | 47.20%           | 24.93%      | 24.64%      |
| 2020 Census - Percentage of Population by Districts     |              |              |              |                |             | 41.57%           | 36.87%      | 21.56%      |

-The Part I offense figures are based on offenses reported to SPD and are retrieved from the department's Records Management System. The figures may include some offenses that may be reclassified after further investigation.

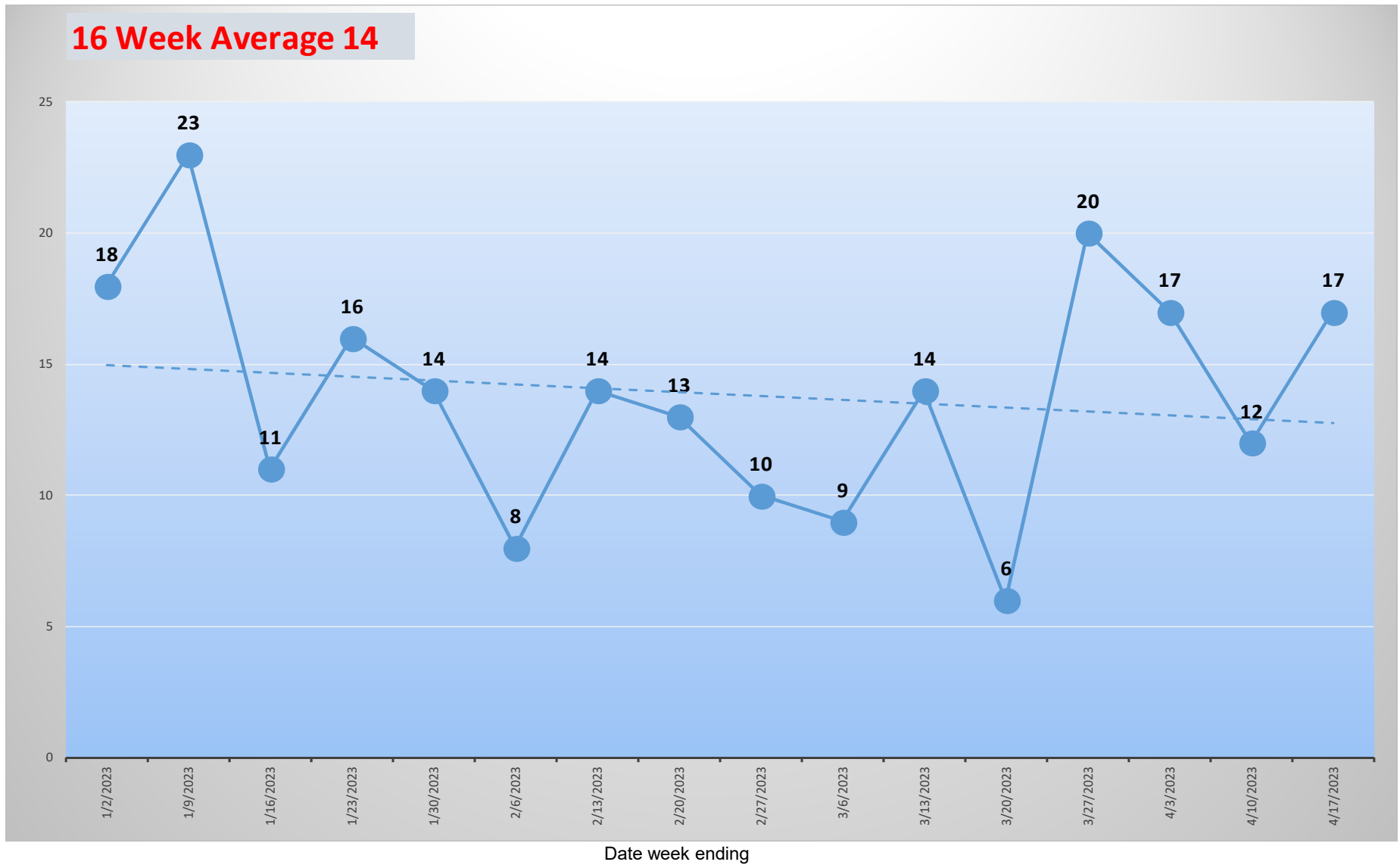
-Calls for service figures are filtered to reflect only dispatched calls. Every effort was made to exclude those calls that were cancelled or withdrawn prior to being dispatched. A percentage of calls cannot be accurately assigned to an SPD district due to 'un-mappable' addresses, i.e. highways. Additionally, 2015 and 2016 address data contain a slightly higher percentage of 'un-mappable' addresses.

City Wide Total Part I Offenses - Previous 16 Weeks



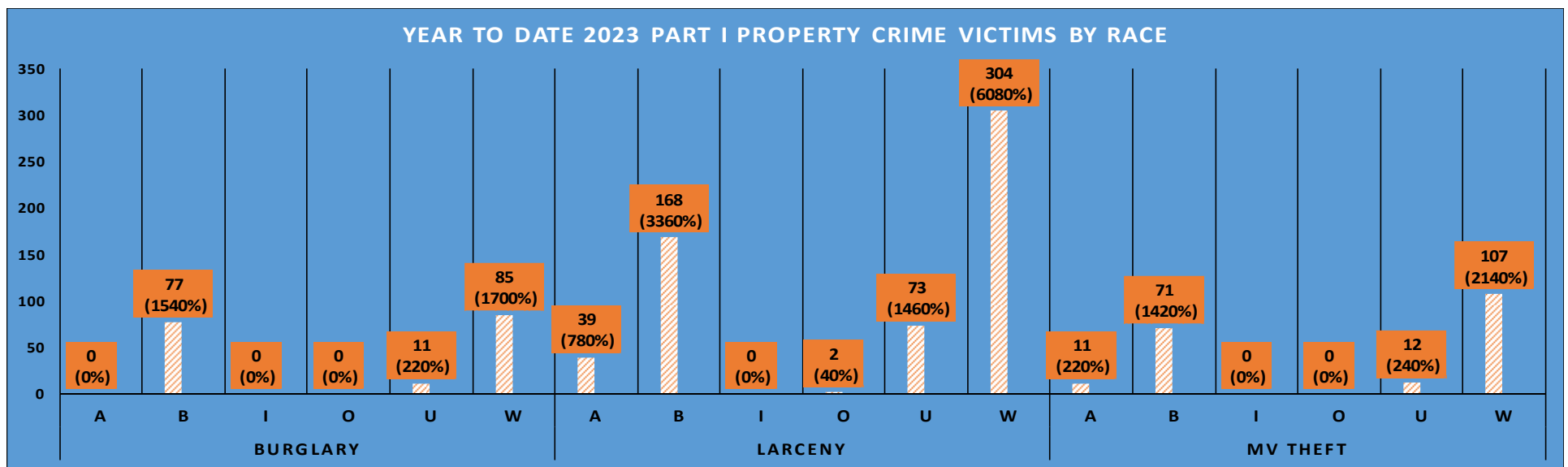
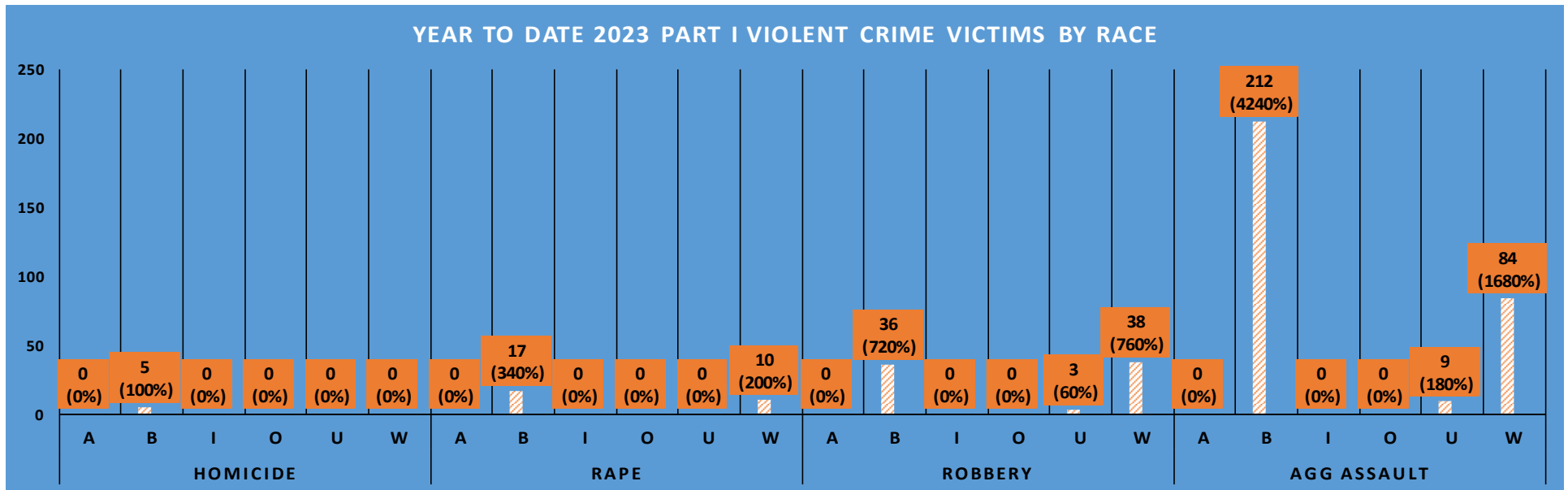
# City Wide Previous 16 Weeks – Shots Fired Incidents\*

\*Shots fired, Shots fired with injury incidents, and Homicide by Gun

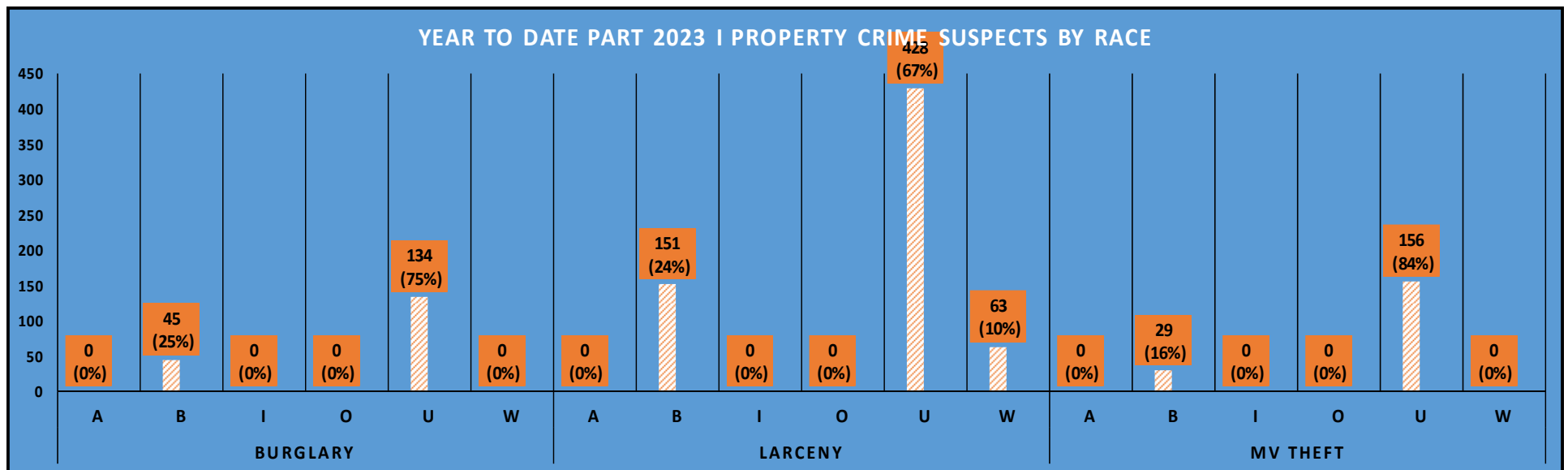
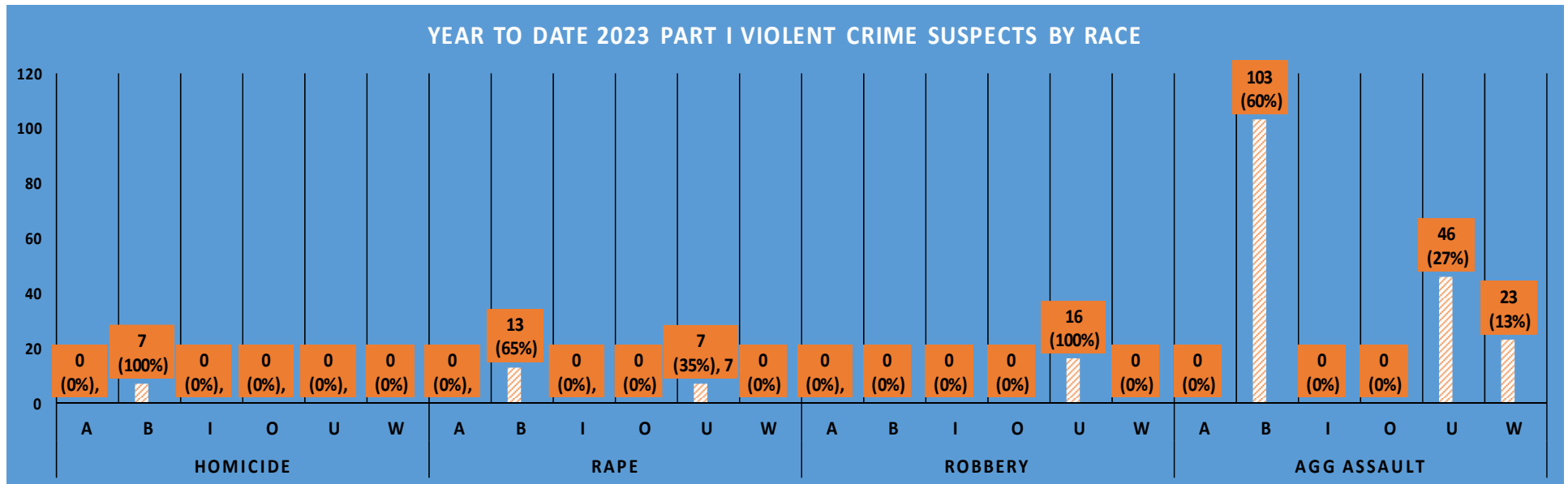




Victim data is collected from SPD reports where a victim has been noted with race information.



Suspect data is collected from SPD reports where a suspect has been noted with race information. Suspect data does not indicate an arrest has been made.



## Part I Offense Comparison - North District

January 1 - April 17, 2023 v 2022 - with 5-year avg.

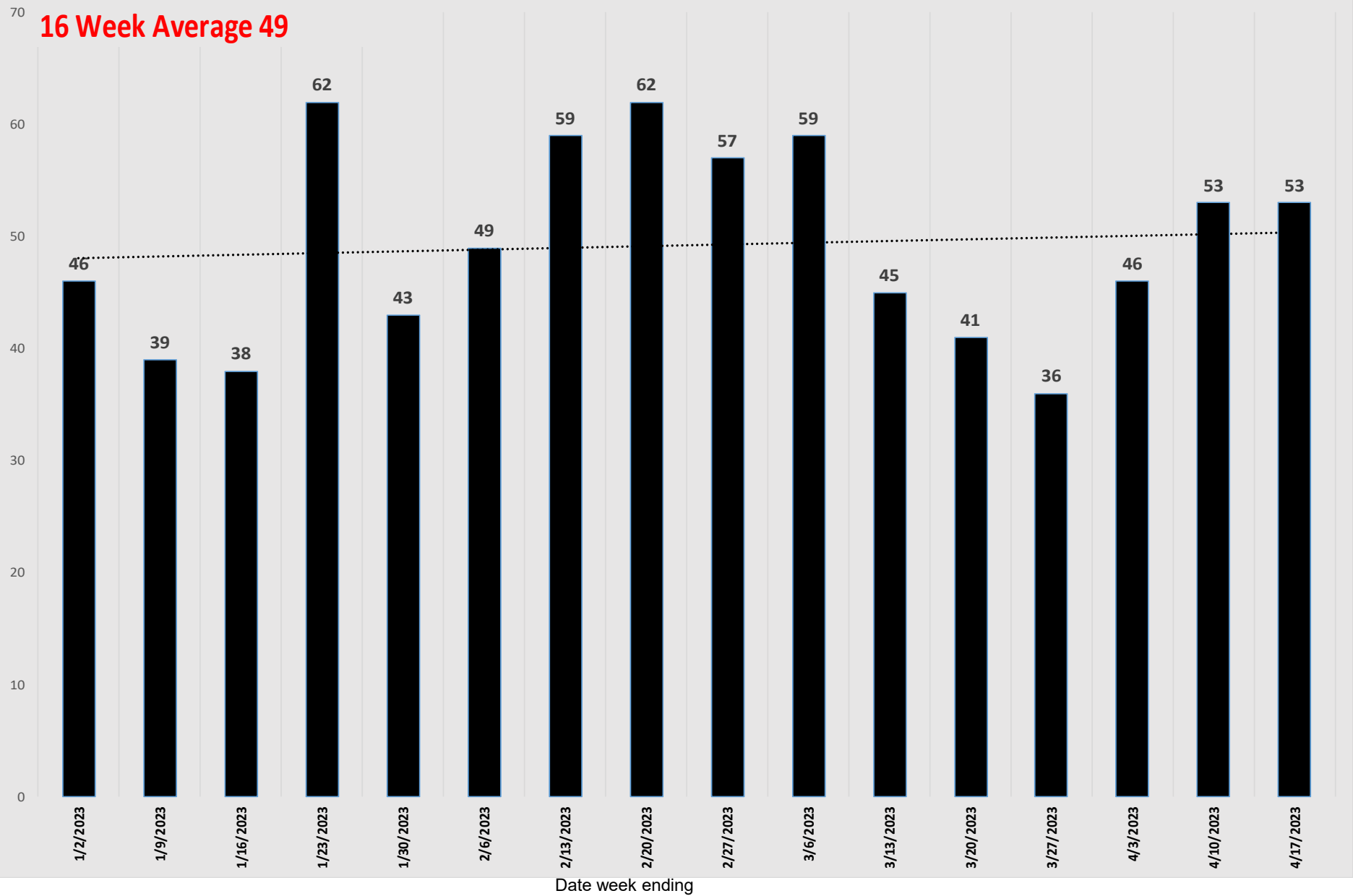
| PART I INCIDENT    | NORTH      |            | 2023 v 2022 | Last 5 Years |              | YTD 2023 - BY DISTRICT |           |           |           |           |           |           |           |            |
|--------------------|------------|------------|-------------|--------------|--------------|------------------------|-----------|-----------|-----------|-----------|-----------|-----------|-----------|------------|
|                    | 2023       | 2022       | % change    | Avg.         | % change     | 431                    | 432       | 441       | 442       | 451       | 452       | 461       | 462       | 490        |
| Homicide           | 1          | 1          | 0%          | 1.0          | 0.0%         | 0                      | 0         | 0         | 0         | 0         | 0         | 0         | 0         | 1          |
| Rape               | 10         | 5          | 100%        | 8.8          | 13.6%        | 2                      | 1         | 1         | 2         | 1         | 2         | 0         | 0         | 1          |
| Robbery            | 32         | 32         | 0%          | 31.4         | 1.9%         | 0                      | 0         | 9         | 2         | 4         | 2         | 0         | 6         | 9          |
| Aggravated Assault | 107        | 92         | 16%         | 81.0         | 32.1%        | 15                     | 3         | 12        | 11        | 18        | 21        | 12        | 7         | 8          |
| Violent Crime      | 150        | 130        | 15%         | 122.2        | 22.7%        | 17                     | 4         | 22        | 15        | 23        | 25        | 12        | 13        | 19         |
| Burglary           | 128        | 151        | -15%        | 107.0        | 19.6%        | 13                     | 4         | 17        | 13        | 12        | 23        | 7         | 10        | 29         |
| Larceny            | 359        | 320        | 12%         | 356.0        | 0.8%         | 8                      | 15        | 21        | 48        | 38        | 35        | 29        | 31        | 134        |
| Stolen Vehicle     | 112        | 89         | 26%         | 69.6         | 60.9%        | 6                      | 15        | 8         | 16        | 12        | 9         | 15        | 15        | 16         |
| Property Crime     | 599        | 560        | 7%          | 532.6        | 12.5%        | 27                     | 34        | 46        | 77        | 62        | 67        | 51        | 56        | 179        |
| <b>TOTAL</b>       | <b>749</b> | <b>690</b> | <b>9%</b>   | <b>654.8</b> | <b>14.4%</b> | <b>44</b>              | <b>38</b> | <b>68</b> | <b>92</b> | <b>85</b> | <b>92</b> | <b>63</b> | <b>69</b> | <b>198</b> |

These figures are based on offenses reported to SPD and are retrieved from the Department's Records Management System.

The figures may include some offenses that may be reclassified after further investigation.

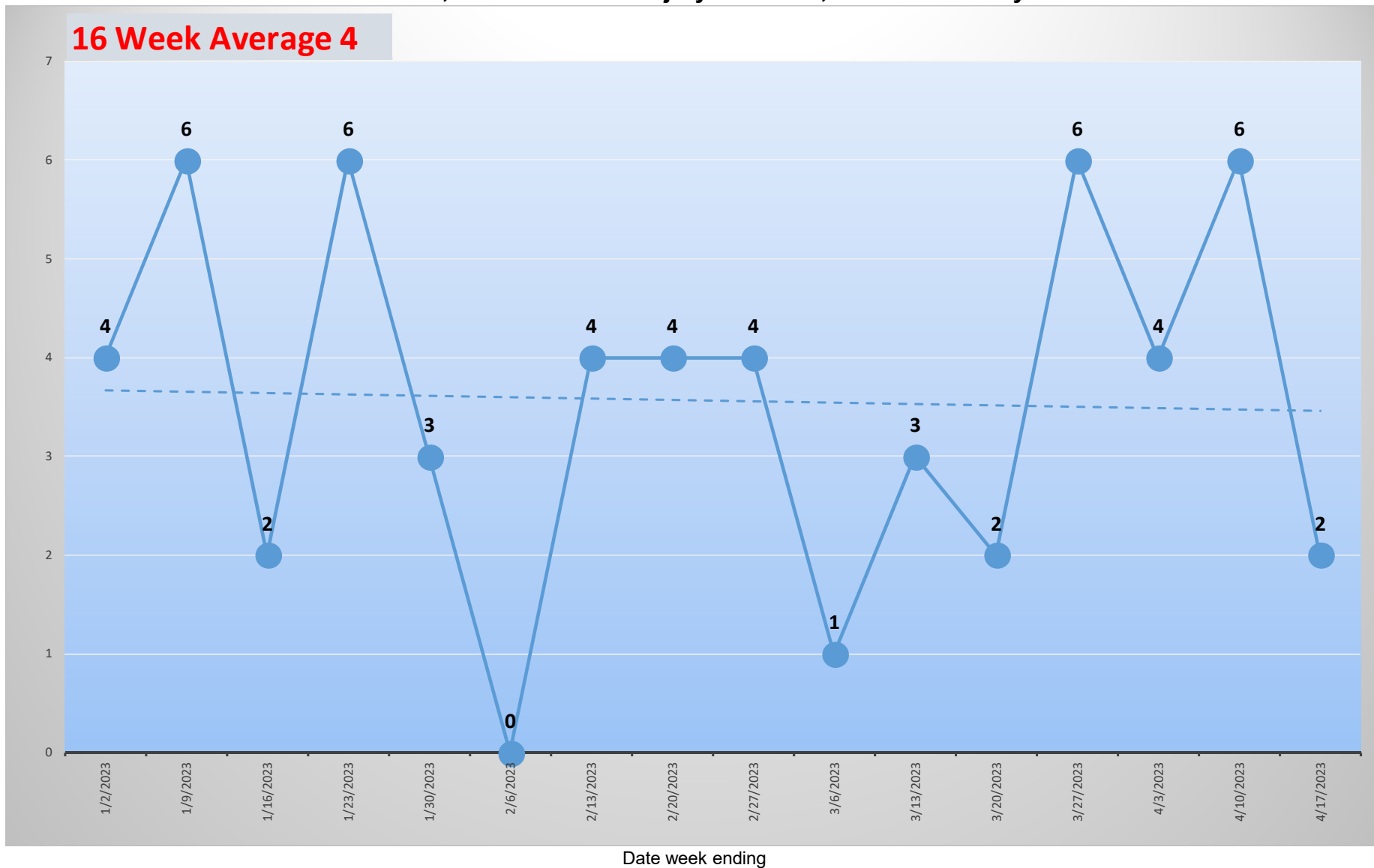
### North District Total Part I Offenses - Previous 16 Weeks

**16 Week Average 49**



# North District Previous 16 Weeks – Shots Fired Incidents\*

\*Shots fired, Shots fired with injury incidents, and Homicide by Gun



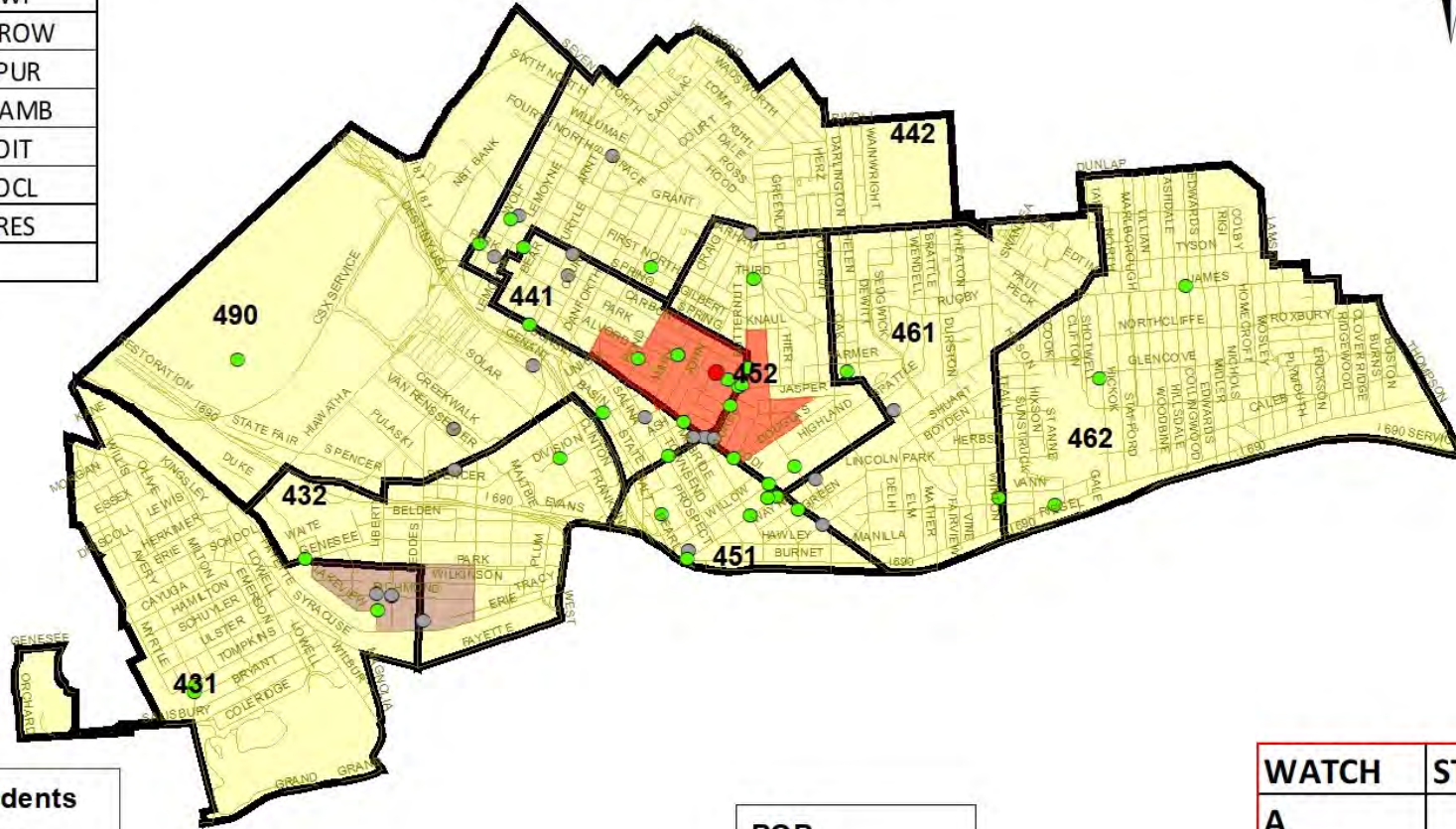
# North

# Officer-Initiated Stops With Shots Fired Calls

Apr 11 - Apr 17, 2023

'STOPS' may include the following call types

|      |      |
|------|------|
| STOP | VEHR |
| SUSP | DWI  |
| SUSI | PROW |
| SUSW | TPUR |
| SUSV | GAMB |
| DRUG | LOIT |
| WARR | LOCL |
| FWAR | TRES |
| VEHS |      |



**Mappable Incidents**

- Shots Fired (1)
- RecentStopsUnit (37)
- PropertyChecks (31)

Total (69)

**POP**

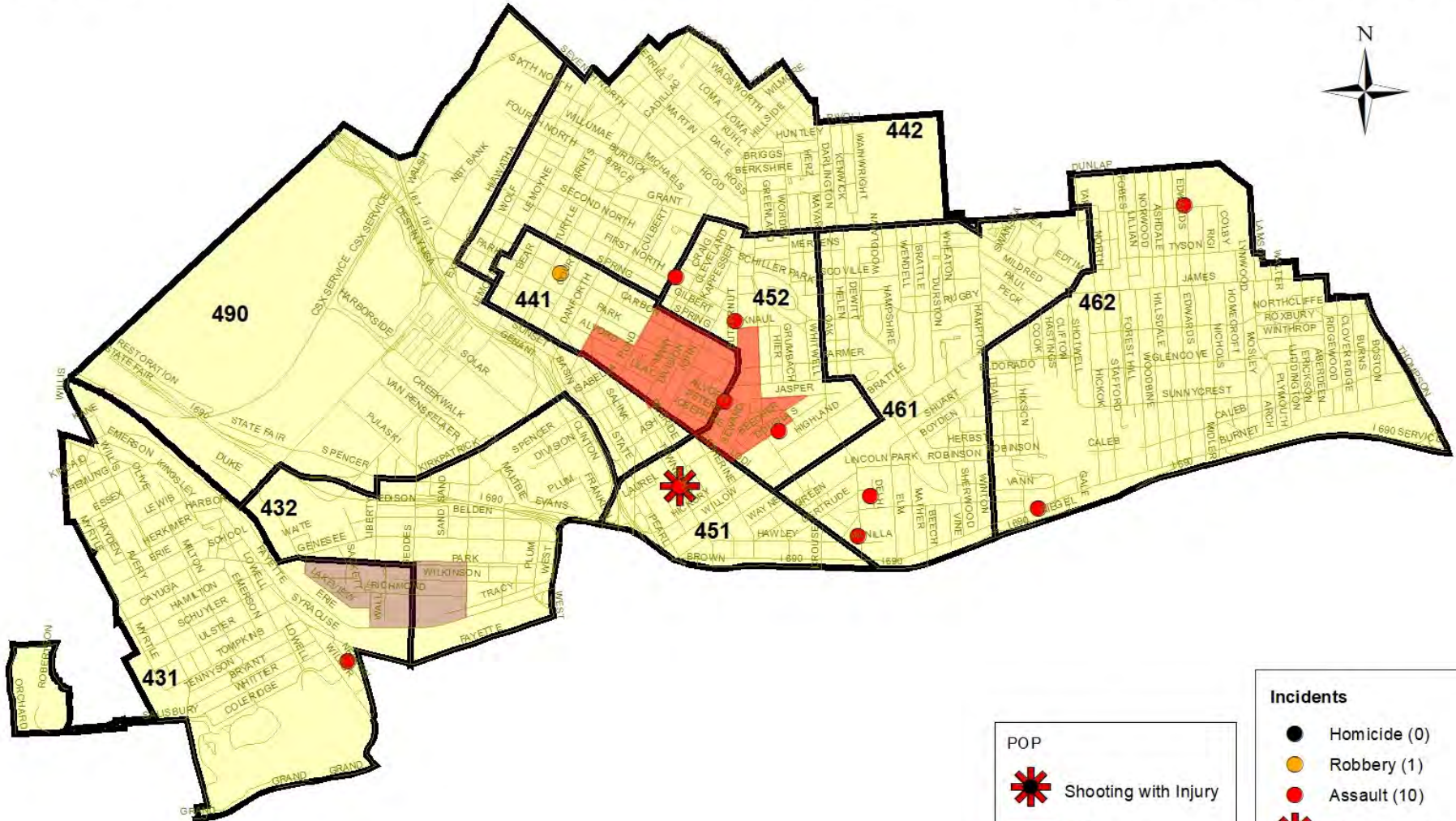
- Shots Fired
- Butternut
- Richmond/Lakeview

| WATCH        | STOP      | PCHK      |
|--------------|-----------|-----------|
| A            | 13        | 10        |
| B            | 14        | 3         |
| C            | 10        | 18        |
| <b>TOTAL</b> | <b>37</b> | <b>31</b> |

North

# VIOLENT CRIME





Apr 11 - Apr 17, 2023



POP

-  Shooting with Injury
-  Butternut
-  Richmond/Lakeview

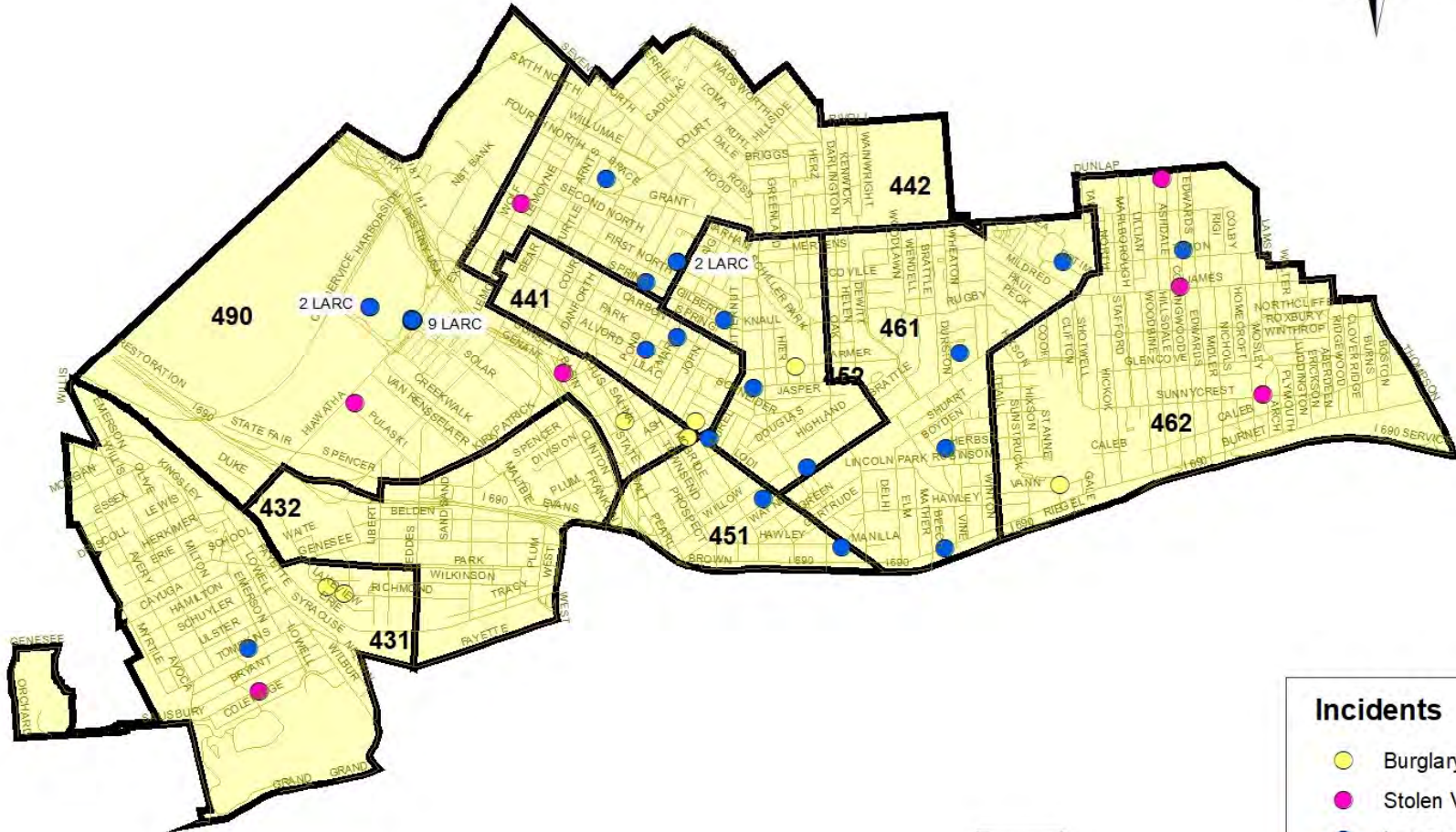
**Incidents**

-  Homicide (0)
-  Robbery (1)
-  Assault (10)
-  Shooting with Injury (1)
- Total (11)

North

# PROPERTY CRIME

Apr 11 - Apr 17, 2023



POP

| Incidents                             |                    |
|---------------------------------------|--------------------|
| <span style="color: yellow;">●</span> | Burglary (7)       |
| <span style="color: pink;">●</span>   | Stolen Vehicle (7) |
| <span style="color: blue;">●</span>   | Larceny (29)       |
| Total Incident (43)                   |                    |



## Part I Offense Comparison - Southeast District

January 1 - April 17, 2023 v 2022 - with 5-year avg.

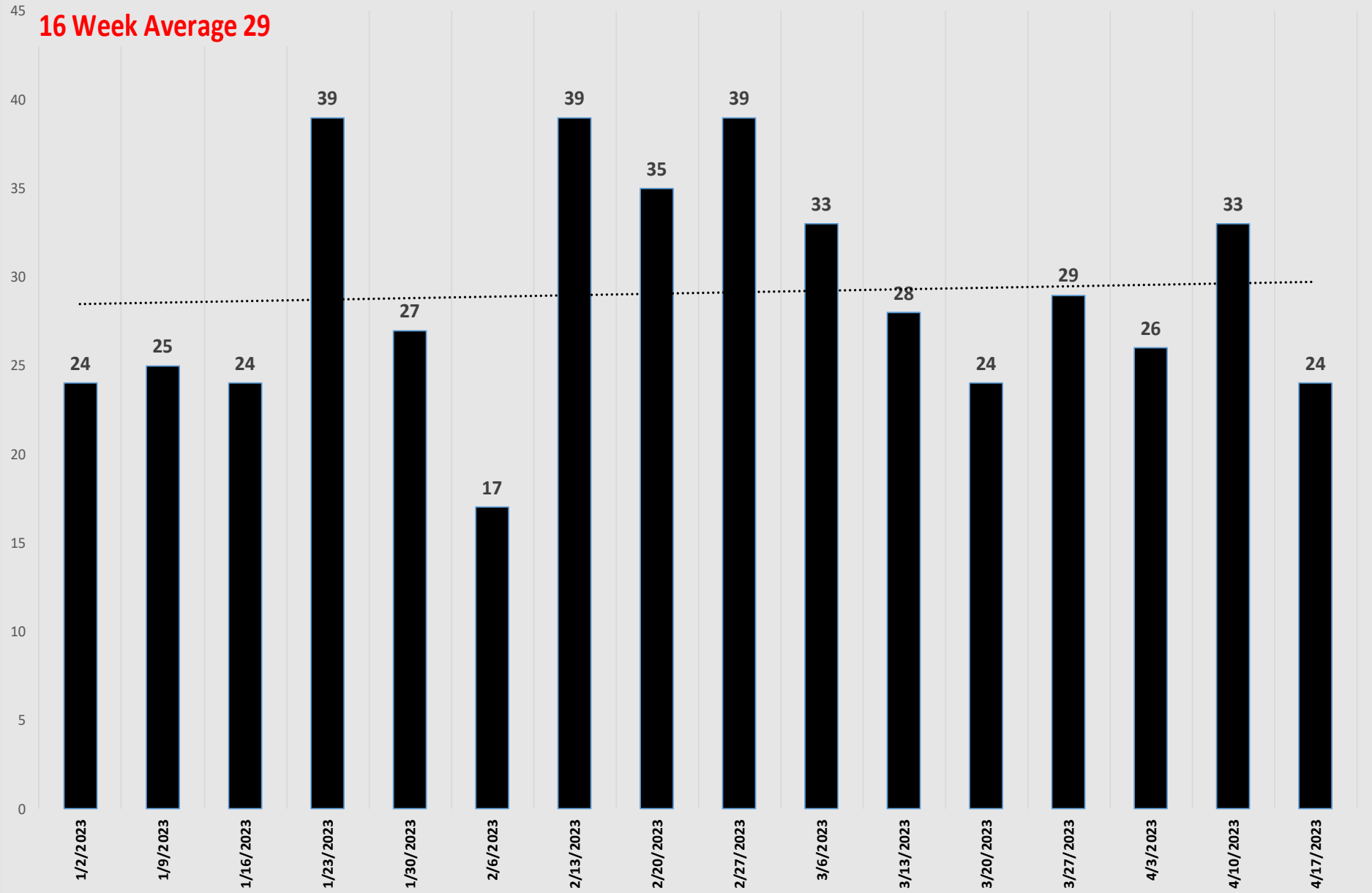
| PART I INCIDENT    | Southeast  |            | 2023 v 2022 | Last 5 Years |              | YTD 2023 - BY DISTRICT |            |           |           |           |           |
|--------------------|------------|------------|-------------|--------------|--------------|------------------------|------------|-----------|-----------|-----------|-----------|
|                    | 2023       | 2022       | % change    | Avg.         | % change     | 521                    | 522        | 531       | 532       | 541       | 542       |
| Homicide           | 0          | 1          | -100%       | 0.8          | -100.0%      | 0                      | 0          | 0         | 0         | 0         | 0         |
| Rape               | 8          | 5          | 60%         | 5.0          | 60.0%        | 2                      | 3          | 1         | 0         | 2         | 0         |
| Robbery            | 21         | 25         | -16%        | 14.6         | 43.8%        | 3                      | 1          | 3         | 1         | 6         | 7         |
| Aggravated Assault | 54         | 44         | 23%         | 38.2         | 41.4%        | 13                     | 4          | 10        | 2         | 6         | 19        |
| Violent Crime      | 83         | 75         | 11%         | 58.6         | 41.6%        | 18                     | 8          | 14        | 3         | 14        | 26        |
| Burglary           | 61         | 80         | -24%        | 58.8         | 3.7%         | 17                     | 8          | 11        | 9         | 8         | 8         |
| Larceny            | 270        | 258        | 5%          | 246.0        | 9.8%         | 51                     | 91         | 28        | 30        | 37        | 33        |
| Stolen Vehicle     | 34         | 52         | -35%        | 34.0         | 0.0%         | 6                      | 5          | 6         | 3         | 7         | 7         |
| Property Crime     | 365        | 390        | -6%         | 338.8        | 7.7%         | 74                     | 104        | 45        | 42        | 52        | 48        |
| <b>TOTAL</b>       | <b>448</b> | <b>465</b> | <b>-4%</b>  | <b>397.4</b> | <b>12.7%</b> | <b>92</b>              | <b>112</b> | <b>59</b> | <b>45</b> | <b>66</b> | <b>74</b> |

These figures are based on offenses reported to SPD and are retrieved from the Department's Records Management System.

The figures may include some offenses that may be reclassified after further investigation.

### SE District Total Part I Offenses - Previous 16 Weeks

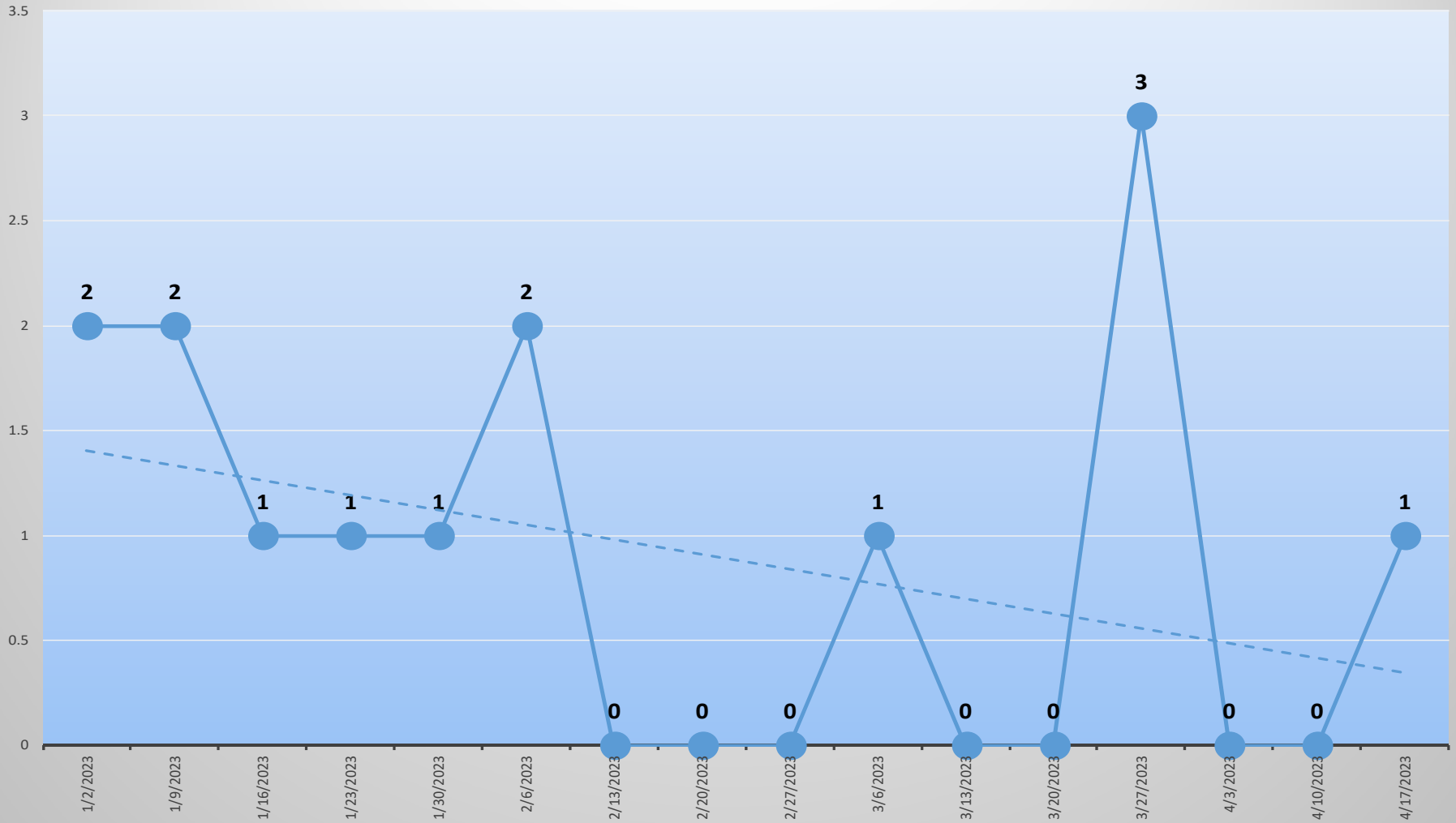
16 Week Average 29



# Southeast District Previous 16 Weeks – Shots Fired Incidents\*

\*Shots fired, Shots fired with injury incidents, and Homicide by Gun

**16 Week Average 1**



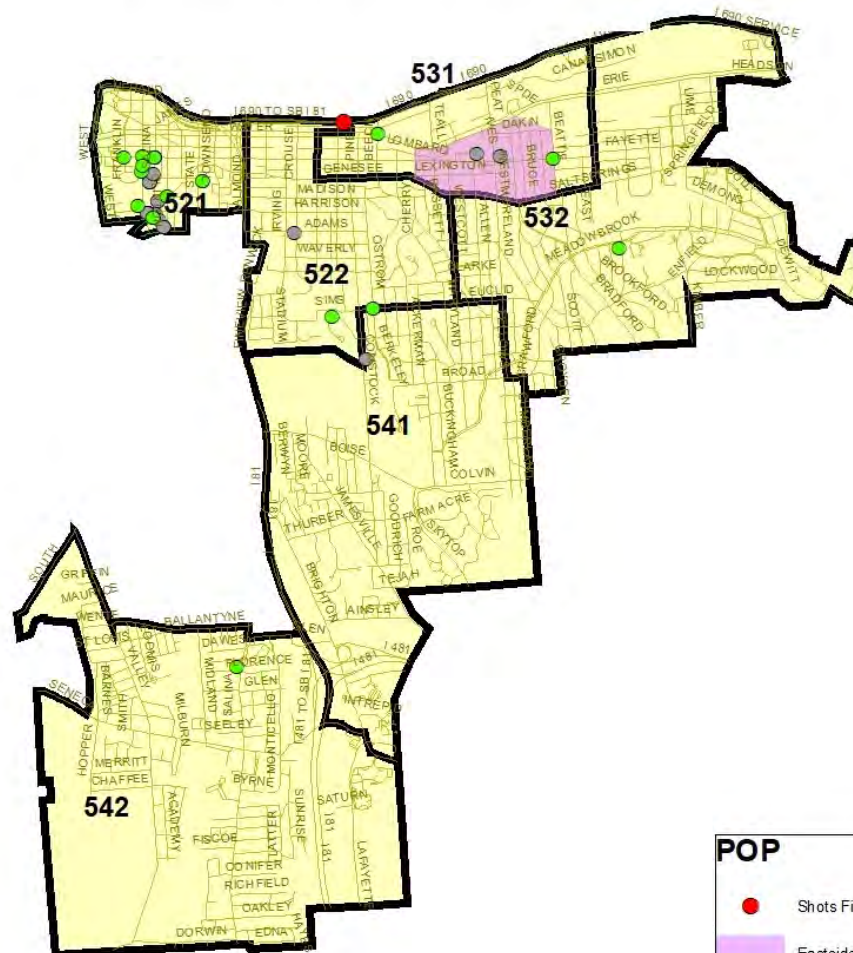
# Southeast

'STOPS' may include the following call types

|      |      |
|------|------|
| STOP | VEHR |
| SUSP | DWI  |
| SUSI | PROW |
| SUSW | TPUR |
| SUSV | GAMB |
| DRUG | LOIT |
| WARR | LOCL |
| FWAR | TRES |
| VEHS |      |

# Officer-Initiated Stops With Shot Fired Calls

Apr 11 - Apr 17, 2023



**Mappable Incidents**

- Shots Fired (1)
- RecentStopsUnit (17)
- Property Checks (84)

Total (102)

**POP**

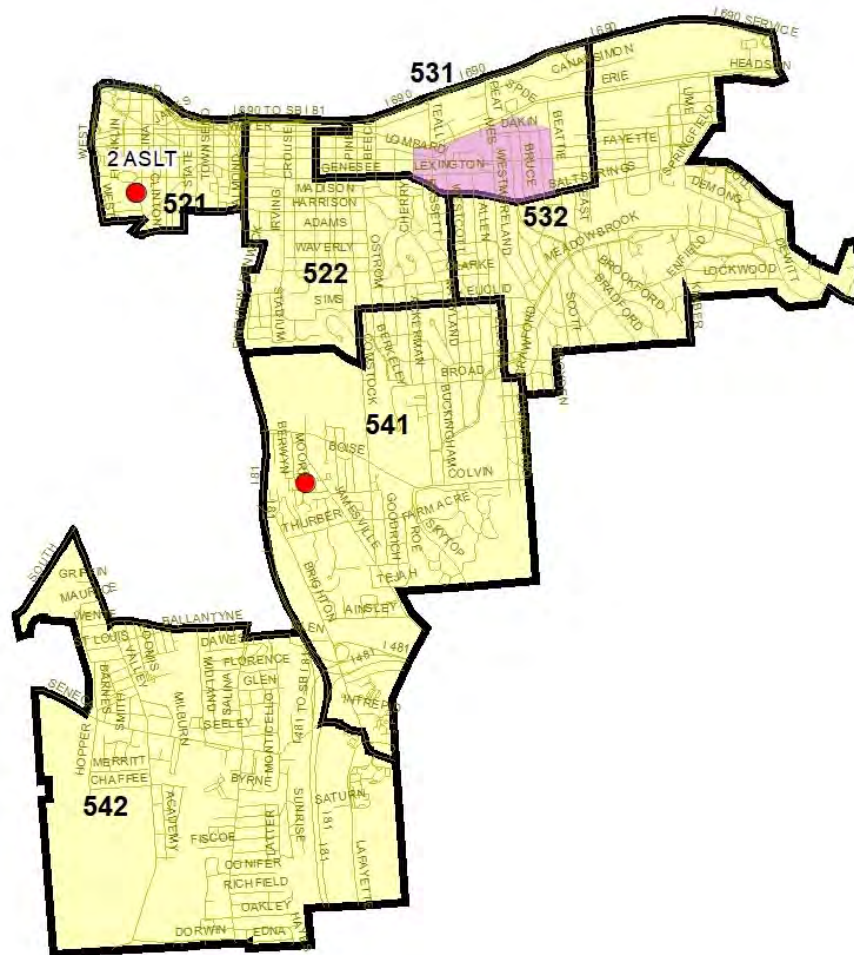
- Shots Fired
- Eastside

| WATCH        | STOP      | PCHK      |
|--------------|-----------|-----------|
| A            | 5         | 2         |
| B            | 7         | 29        |
| C            | 5         | 53        |
| <b>TOTAL</b> | <b>17</b> | <b>84</b> |

Southeast

# VIOLENT CRIME

Apr 11 - Apr 17, 2023



**POP**

- Shooting with Injury
- Evidence

**Incidents**

- Homicide (0)
- Robbery (0)
- Assault (3)
- Shooting with Injury (0)
- Total (3)**

4/18/2023

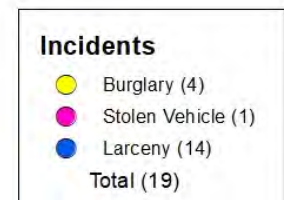
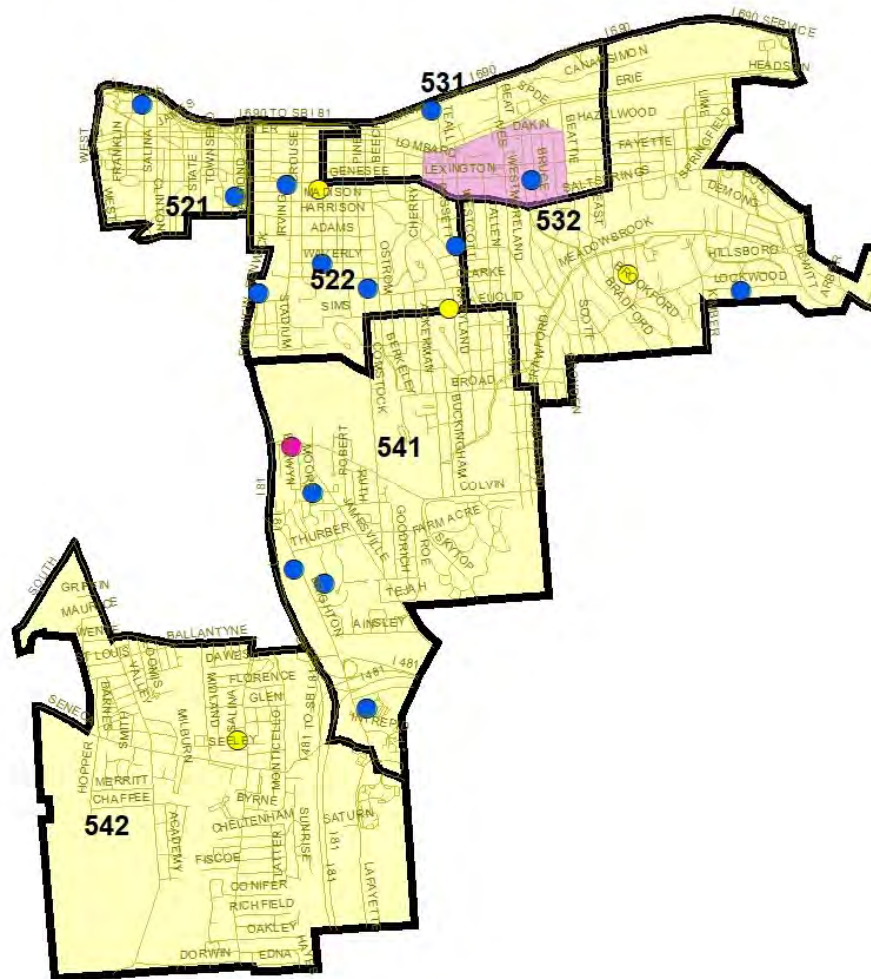
SPD COMPSTAT

21

Southeast

# PROPERTY CRIME

Apr 11 - Apr 17, 2023



4/18/2023

SPD COMPSTAT

22

## Part I Offense Comparison - Southwest District

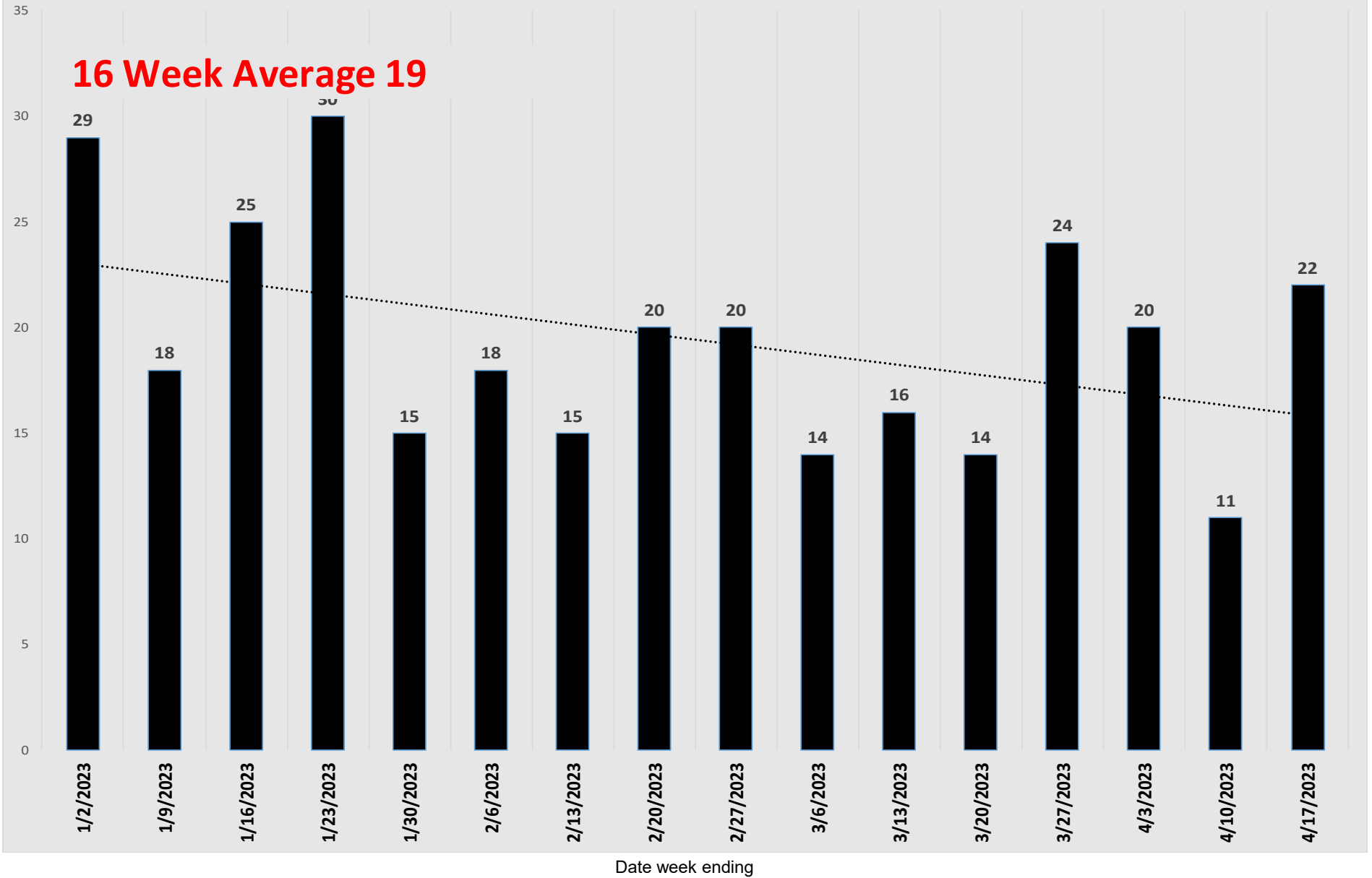
January 1 - April 17, 2023 v 2022 - with 5-year avg.

| PART I INCIDENT    | Southwest  |            | 2023 v 2022 | Last 5 Years |               | YTD 2023 - BY DISTRICT |           |           |           |           |           |           |
|--------------------|------------|------------|-------------|--------------|---------------|------------------------|-----------|-----------|-----------|-----------|-----------|-----------|
|                    | 2023       | 2022       | % change    | Avg.         | % change      | 631                    | 632       | 641       | 642       | 651       | 652       | 663       |
| Homicide           | 4          | 1          | 300%        | 2.8          | 42.9%         | 1                      | 0         | 0         | 2         | 1         | 0         | 0         |
| Rape               | 8          | 5          | 60%         | 7.0          | 14.3%         | 0                      | 0         | 2         | 0         | 1         | 2         | 3         |
| Robbery            | 18         | 22         | -18%        | 20.4         | -11.8%        | 0                      | 5         | 4         | 1         | 4         | 3         | 1         |
| Aggravated Assault | 79         | 86         | -8%         | 82.0         | -3.7%         | 13                     | 7         | 10        | 5         | 16        | 16        | 12        |
| Violent Crime      | 109        | 114        | -4%         | 112.2        | -2.9%         | 14                     | 12        | 16        | 8         | 22        | 21        | 16        |
| Burglary           | 38         | 44         | -14%        | 53.8         | -29.4%        | 5                      | 4         | 7         | 6         | 3         | 4         | 9         |
| Larceny            | 112        | 132        | -15%        | 132.4        | -15.4%        | 14                     | 20        | 18        | 7         | 26        | 11        | 16        |
| Stolen Vehicle     | 29         | 31         | -6%         | 30.4         | -4.6%         | 6                      | 3         | 6         | 7         | 2         | 3         | 2         |
| Property Crime     | 179        | 207        | -14%        | 216.6        | -17.4%        | 25                     | 27        | 31        | 20        | 31        | 18        | 27        |
| <b>TOTAL</b>       | <b>288</b> | <b>321</b> | <b>-10%</b> | <b>328.8</b> | <b>-12.4%</b> | <b>39</b>              | <b>39</b> | <b>47</b> | <b>28</b> | <b>53</b> | <b>39</b> | <b>43</b> |

These figures are based on offenses reported to SPD and are retrieved from the Department's Records Management System.

The figures may include some offenses that may be reclassified after further investigation.

SW District Total Part I Offenses - Previous 16 Weeks

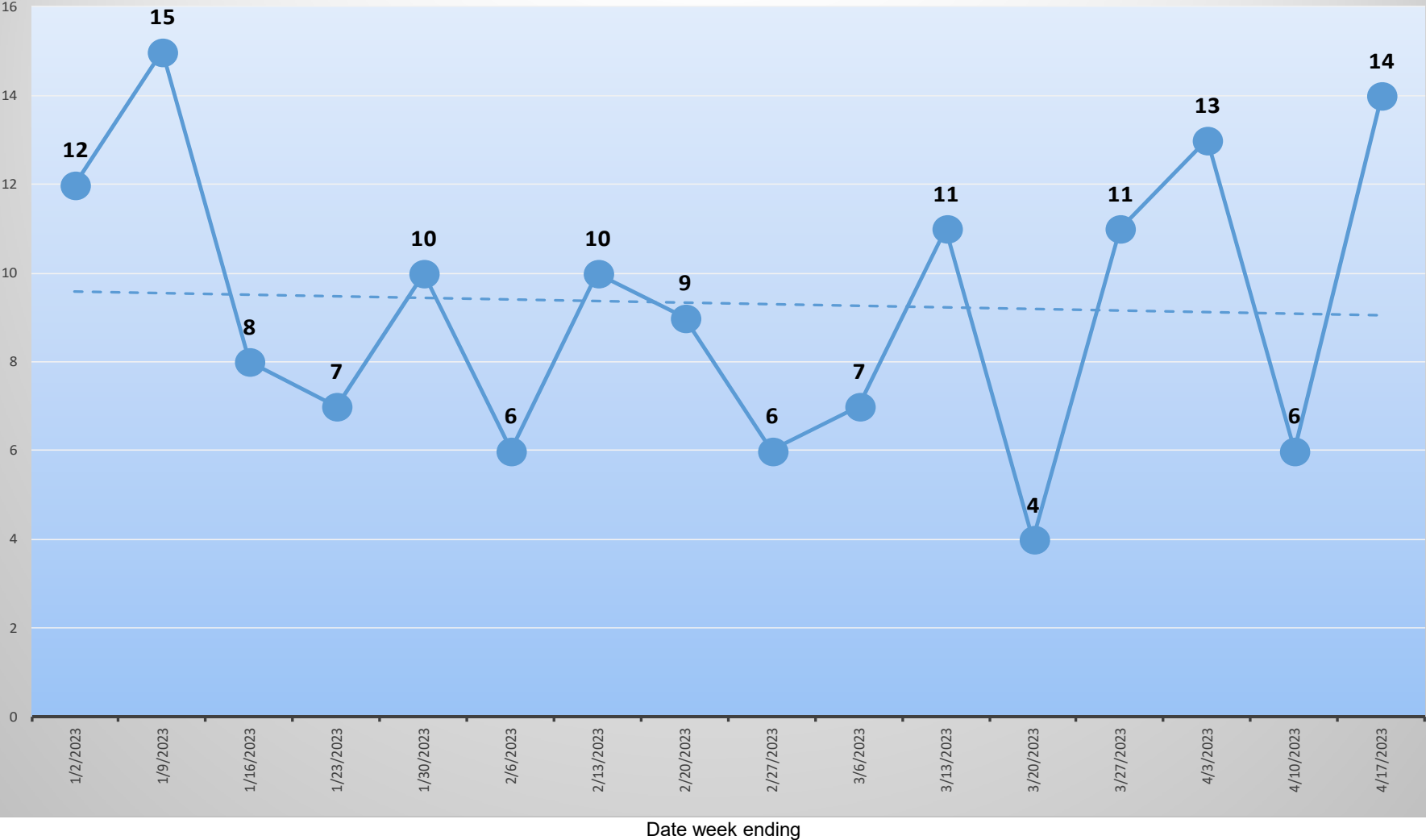




# Southwest District Previous 16 Weeks – Shots Fired Incidents\*

\*Shots fired and Shots fired with injury incidents

**16 Week Average 9**



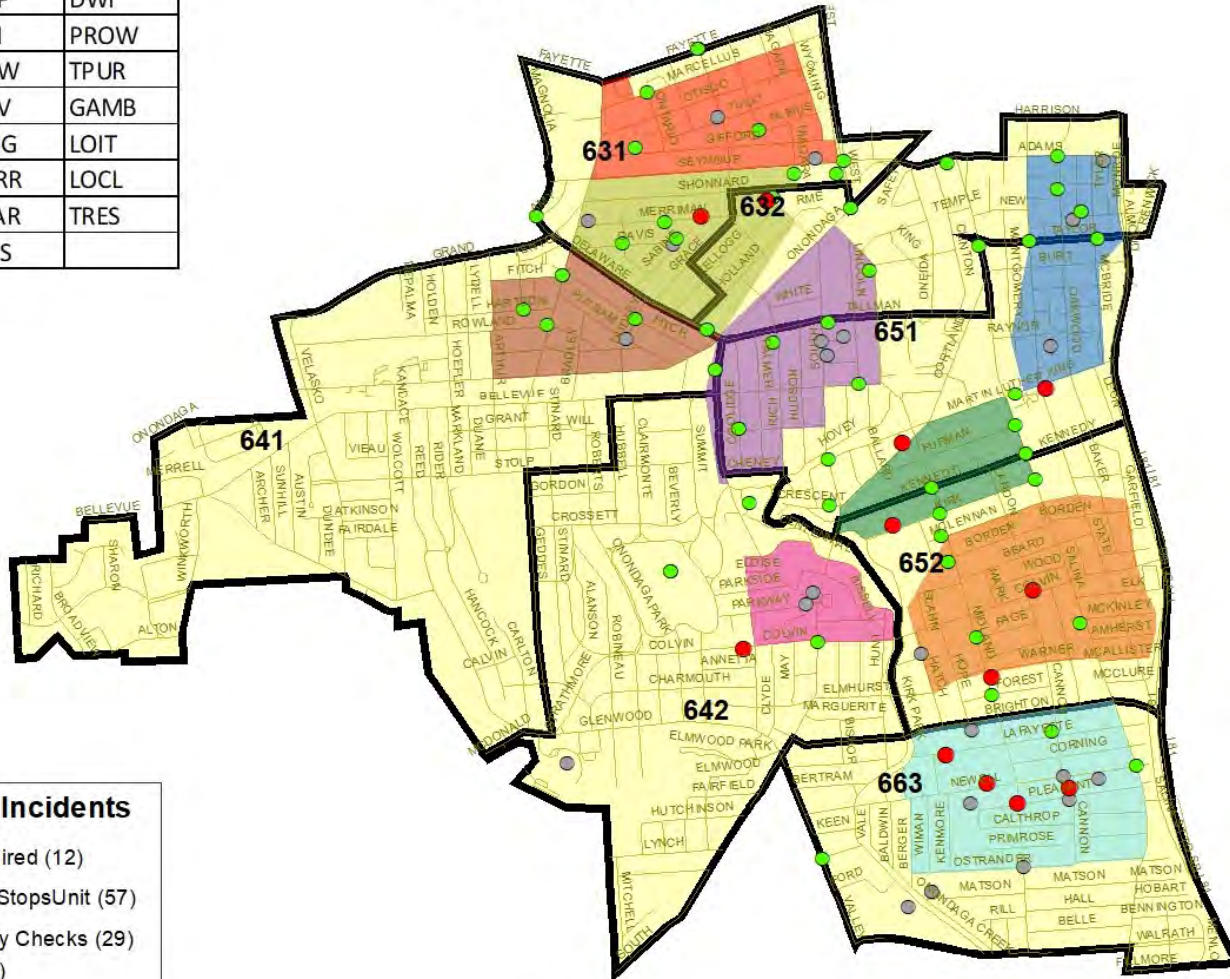
# Southwest

# Officer-Initiated Stops with Shot Fired Calls

Apr 11 - Apr 17, 2023

'STOPS' may include the following call types

|      |      |
|------|------|
| STOP | VEHR |
| SUSP | DWI  |
| SUSI | PROW |
| SUSW | TPUR |
| SUSV | GAMB |
| DRUG | LOIT |
| WARR | LOCL |
| FWAR | TRES |
| VEHS |      |



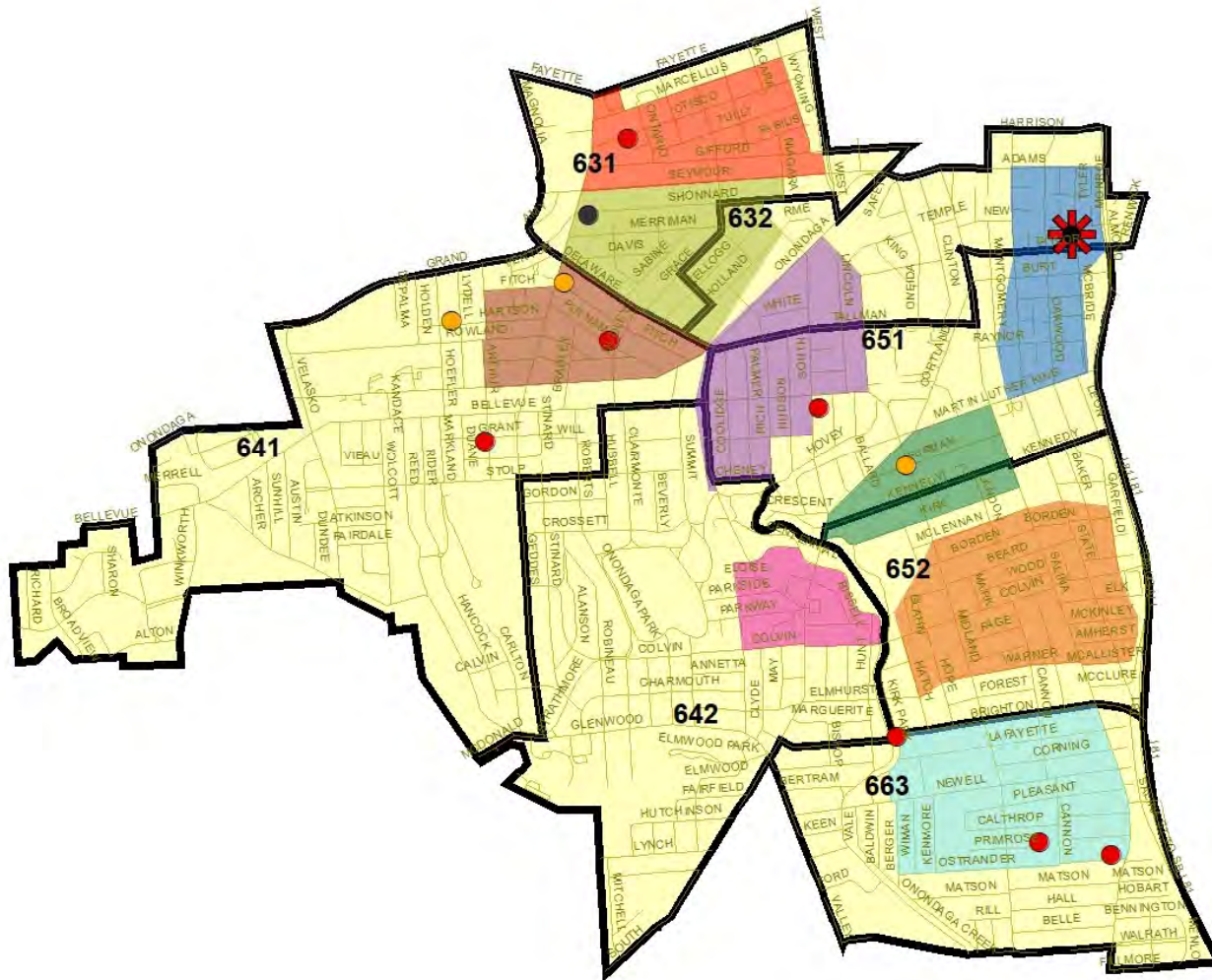
**POP**

- Shots Fired
- MidlandOstrander\_SW
- NearWestside
- Shonnard/Seymour
- Fitch/Dudley
- Hudson/Bellevue
- Furman
- South/Onondaga
- MidlandColvinPOP\_2019
- PH











**Mappable Incidents**

- Shots Fired (12)
- RecentStopsUnit (57)
- Property Checks (29)
- Total (98)





| WATCH        | STOP      | PCHK      |
|--------------|-----------|-----------|
| A            | 23        | 8         |
| B            | 6         | 13        |
| C            | 28        | 8         |
| <b>TOTAL</b> | <b>57</b> | <b>29</b> |

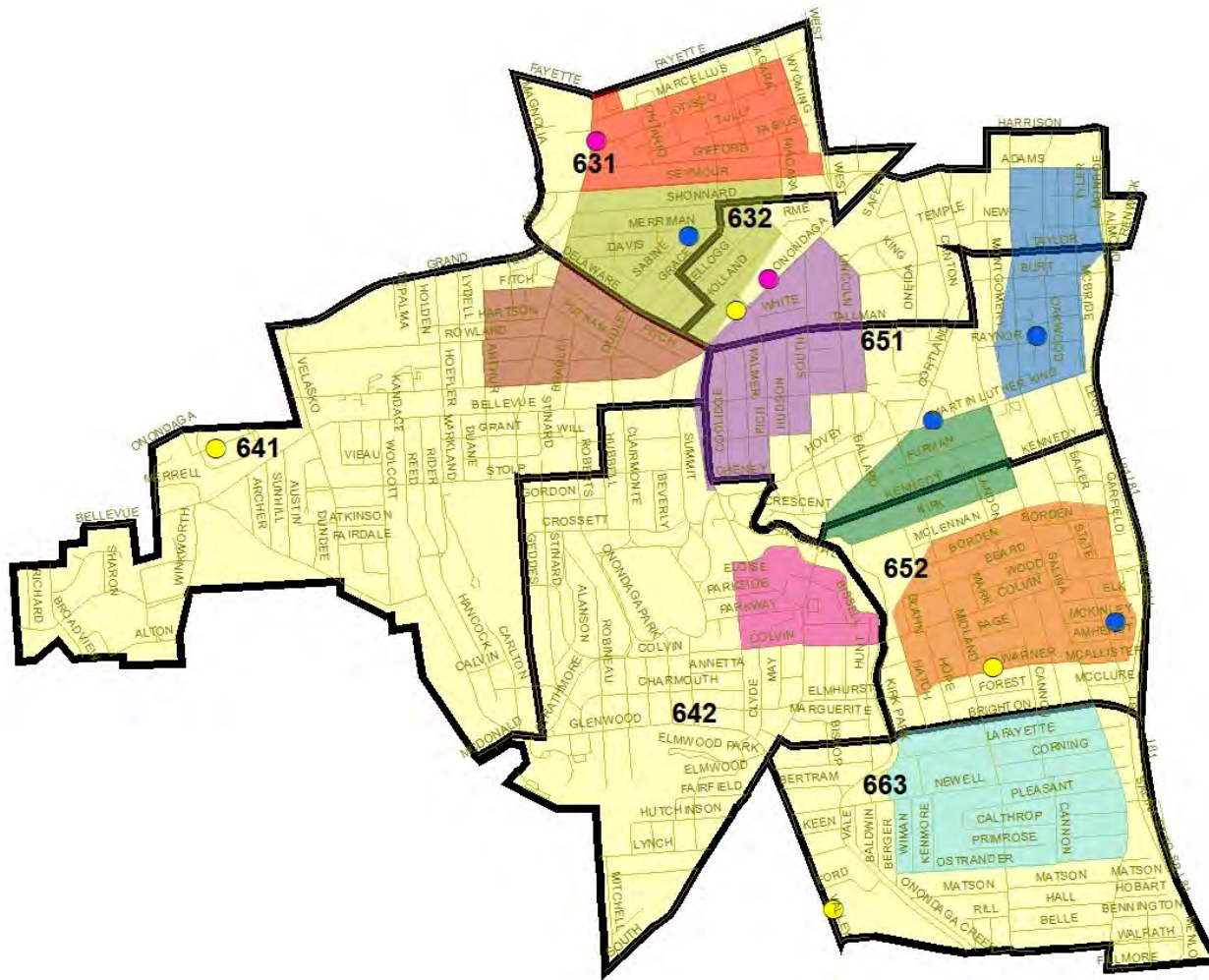


**POP**

-  Shooting with Injury
-  MidlandOstrander\_SW
-  NearWestside
-  Shonnard/Seymour
-  Fitch/Dudley
-  Hudson/Bellevue
-  Furman
-  South/Onondaga
-  MidlandColvinPOP\_2019
-  PH

**Incidents**

-  Homicide (1)
-  Robbery (3)
-  Assault (7)
-  Shooting with Injury (1)
- Total (12)**



**POP**

|                       |
|-----------------------|
| MidlandOstrander_SW   |
| NearWestside          |
| Shonnard/Seymour      |
| Fitch/Dudley          |
| Hudson/Bellevue       |
| Furman                |
| South/Onondaga        |
| MidlandColvinPOP_2019 |
| PH                    |

**Incidents**

|                      |
|----------------------|
| ● Burglary (4)       |
| ● Stolen Vehicle (2) |
| ● Larceny (4)        |
| Total (10)           |

# Weekly Compstat Report

4/11/2023 - 4/17/2023



## NORTH SHOT FIRED Incidents

| Crime | Beat | Address     | DR #     | Date/Time Range               |
|-------|------|-------------|----------|-------------------------------|
| SHOT  | 441  | 816 Park St | 23249216 | 4/15/2023 0251 4/15/2023 0251 |

**Notes** SST activation for (1) round. (1) .380cal casing located on the ground by the stairs of 818 Park St Apt#2.

---

# NORTH Violent Crime Incidents

*If there is no assault offense listed, a shooting with injury will be listed as a SHOI Crime Type*

| Agency       | Crime  | Beat | Address           | DR #     | Date/Time Range                 |
|--------------|--|------|-------------------|----------|---------------------------------|
| 01           | <b>Assault</b>   | 461  | 123 OAK ST        | 23243476 | 4/11/2023 1130 - 4/11/2023 1513 |
| <b>Notes</b> | DOM VI Danielle Mitchell (3/17/82) was assaulted by her ex-boyfriend, AR Ahmad McNeill (11/7/80). Directly before the incident, McNeill accused Mitchell of infidelity after she told him she was pregnant. McNeill rushed Mitchell and told her he was going to cut her baby out of her. When Mitchell went to the bathroom, McNeill followed her. He pinned her down and choked her. Later, McNeill cut Mitchell's hand with a knife. McNeill C12 for Assault 2nd, CPW 4th, and Crim Obs. of Breathing.  |      |                   |          |                                 |
| 01           | <b>Assault</b>   | 452  | 1211 BUTTERNUT ST | 23243344 | 4/11/2023 1355 - 4/11/2023 1355 |
| <b>Notes</b> | VI Maurice Delee (3/7/77) was assaulted by two unidentified SUs. Delee approached 1211 Butternut St, for an unknown reason, but got no answer. He walked east down the sidewalk and was assaulted by the 2 SUs. Delee had a knife and was pushed down to the street. One SU attempted to stab with what appeared to be a knife while the other hit him repeatedly with a baseball bat. COPS camera showed a black Ford 150 NYS reg. KBW7544 - R/O Gerald Green (8/17/55) in the area. Case w/ CID 2nd. AT#23-1317.   |      |                   |          |                                 |
| 01           | <b>Assault</b>   | 461  | 211 DELHI ST      | 23243951 | 4/11/2023 2100 - 4/11/2023 2100 |
| <b>Notes</b> | VI Gabrielle Swank (4/25/10) was stabbed by an unknown SU during a fight between two family groups. Swank has had an ongoing issue with OI Miriah Quackenbush (4/3/01). During this incident, Swank and Quackenbush's respective families got in a fight. Swank was cut with a piece of glass. She described the SU as a HF with a pony tail, shirt with a rainbow on it, and pink pants. Case w/CID.  |      |                   |          |                                 |
| 01           | <b>Assault</b>   | 462  | 301 N MIDLER AV   | 23245134 | 4/12/2023 1545 4/12/2023 1545   |
| <b>Notes</b> | VI Heather Scott (4/4/85) was menaced by her neighbors, AR Christian Crossman and AR Bryonna Cousineau (7/14/02). Scott went next door to ask Crossman and Cousineau to let their barking dog inside. Crossman and Cousineau emerged holding a knife and a large blunt object and threatened to kill Scott. Crossman and Cousineau both C12 for Menacing 2nd and CPW 4th.  |      |                   |          |                                 |
| 01           | <b>Assault</b>   | 452  | 808 BUTTERNUT ST  | 23245768 | 4/13/2023 0000 - 4/13/2023 0000 |
| <b>Notes</b> | VI Wayne Mike (9/19/89) was stabbed on Butternut St by an unknown SU. Mike was uncooperative when SPD arrived at St. Joseph's, only telling officers he was stabbed by the 2 O'Clock store on Butternut St. Hospital security stated a second stabbing victim banged on hospital doors, but ran away. Case w/CID.  |      |                   |          |                                 |
| 01           | <b>Assault</b>   | 462  | 1428 BURNET AV    | 23247341 | 4/13/2023 2257 - 4/13/2023 2257 |
| <b>Notes</b> | VI Sharnayshia Clemons (12/26/96) was menaced by four suspects: Bahattie Hill (10/9/93), Kalieha Hill (5/18/92), Latoya Cannon (10/3/88), and Quantina Smalls (2/4/06). Clemons had called in a burglary (DR#23-247107 and/or 23-245846) and had called 911 to have SPD come again. Clemons waited with an anonymous friend in the parking lot of Yackety Shop. She had entered the store to talk with the clerk when the suspects all entered. An argument ensued and K Hill threw cans at Clemons. B Hill threatened her with a bat. Clemons saw Smalls holding Clemons's wallet. The suspects left and Clemons went to her vehicle to discover it had been damaged and rifled through. Security footage from just before the in-store incident showed 5-6 subjects exit a white SUV and B Hill hits Clemons's car with a bat. Cannon hits the car, as well. B Hill and Cannon enter the car and go through the contents. Cash and sneakers were taken. Warrants applied for against B Hill, K Hill, Cannon, and Smalls. |      |                   |          |                                 |
| 01           | <b>Assault</b>   | 452  | 800 POND ST       | 23248599 | 4/14/2023 1811 - 4/14/2023 1811 |
| <b>Notes</b> | VI Christopher Edwards (10/26/88) was assaulted by AR Matthew Cohee (3/30/93). Cohee came home to find OI Marissa Madill (10/13/98) hanging out with Edwards. An argument ensued and Cohee stabbed Edwards. Cohee C12 for Assault 2nd and CPW 4th.   |      |                   |          |                                 |
| 01           | <b>Assault</b>   | 452  | 324 DOUGLAS ST    | 23249192 | 4/15/2023 0221 4/15/2023 0221   |
| <b>Notes</b> | VI Abdinasir Osman (UK DOB) was stabbed by his sister, SU Maria Osman (9/2/05). A Osman stated M Osman was acting erratically and broke a window. M Osman tried to attack their mother, PG Nortto Abdi (1/1/85), and A Osman and other family members attempted to stop her. M Osman grabbed a piece of glass and stabbed A Osman three times. M Osman C12 for Assault 2nd and CPW 4th.  |      |                   |          |                                 |
| 01           | <b>Assault</b>   | 431  | 135 NELSON ST     | 23250732 | 4/16/2023 0030 - 4/16/2023 0158 |
| <b>Notes</b> | DOM VI Ammy Roman (4/8/94) was menaced by her ex-boyfriend, SU Jose Duenopena (7/3/93). Duenopena stayed the night at Roman's residence. He smoked spike and fell asleep, but awoke at 0030hrs. Duenopena started verbally abusing Roman. Duenopena then took and left with her purse. Roman tracked him down to 135 Nelson St. Duenopena punched Roman's friend and then brandished a knife towards Roman. Roman has a order of protection protecting her from Duenopena. Warrant applied for against Duenopena for Menacing 2nd, CPW 4th, Petit Larceny, and Crim. Contempt 1st.   |      |                   |          |                                 |
| 01           | <b>Assault</b>   | 451  | 606 N TOWNSEND ST | 23251728 | 4/16/2023 1951 4/16/2023 1951   |
| <b>Notes</b> | SST activation for (3) rounds at 305 E Laurel St. (3) 9mm casings located. Vi Zayvoughn Edmond (11/26/05) was located inside 606 N Townsend St apt A, stating he was shot in the back and leg outside of the residence. VI's friend Yanei Lanier (1/27/05) stated he and Edmond were outside when (2) individuals exited a white vehicle and said "what's up" then one of the individuals opened fire at them.   |      |                   |          |                                 |

# NORTH Violent Crime Incidents

If there is no assault offense listed, a shooting with injury will be listed as a SHOI Crime Type

| Agency | Crime   | Beat | Address       | DR #     | Date/Time Range                 |
|--------|---------|------|---------------|----------|---------------------------------|
| 01     | Robbery | 441  | 907 CARBON ST | 23252071 | 4/17/2023 0150 - 4/17/2023 0151 |

**Notes** VI Mohammed Abraham (9/30/00) was robbed while sitting in his car. Abraham was waiting for his friend who lives at 907 Carbon St. A WF SU approached Abraham's car and asked him to spare a couple of dollars. Abraham declined and WM SU came to Abraham's window and said "let's not make this harder than it has to be, just give me the money" and "I got a twelve on me". Abraham interpreted this to mean the SU had a shotgun, so he gave him \$300. When the WM SU turned away, Abraham realized the purported shotgun was a stick, so he got out of his car to confront the two SUs. They refused to give him back his money and they walked away. WF SU in mid -20s, with dyed (possibly blue) hair. WM SU in mid-20s, dark hair, dark coat. Case w/ CID.

---

## NORTH Property Crime Incidents

| Agency  | Crime           | Beat                                | Address            | DR #     | Date/Time Range |      |                |
|---|-----------------|-------------------------------------|--------------------|----------|-----------------|------|----------------|
| 01  | <b>Burglary</b> | 441                                 | 117 JOSEPHINE ST   | 23245008 | 4/10/2023       | 0000 | 4/12/2023 1420 |
| <b>Location Type:</b> Multiple Dwelling   |                 | <b>Larceny Type:</b> All Other      |                    |          |                 |      |                |
| <b>Notes</b> Apt# 2/ SU entered without force, accessed a locked cabinet without force, and stole a safe containing an unknown amount of jewelry along with \$30,000-40,000 in cash from VI Menuka Urey (6/16/83-AF, language barrier). VI noted that "Nepali" maintenance workers were at her residence on 4/10/23. ET 591C processed the scene.   |                 |                                     |                    |          |                 |      |                |
| 01  | <b>Burglary</b> | 462                                 | 301 VANN ST        | 23246545 | 4/11/2023       | 0515 | 4/12/2023 1900 |
| <b>Location Type:</b> Single Family Home  |                 | <b>Larceny Type:</b> From Building  |                    |          |                 |      |                |
| <b>Notes</b> SU entered an unlocked front porch door and stole a pair of white Adidas sneakers and a cat carrier from VI Selvedin Corbic (10/28/84-WM). Surveillance showed an adult male SU checking the VI's vehicles during the timeframe and the VI believes this male was involved in the burglary. Incident was reported on 4/13/23 (1543hrs). ATI Bulletin IR# 23-1257. ET 591C processed the scene.   |                 |                                     |                    |          |                 |      |                |
| 01  | <b>Burglary</b> | 490                                 | 519 BUTTERNUT ST   | 23245998 | 4/13/2023       | 0624 | 4/13/2023 0624 |
| <b>Location Type:</b> Drug Store  |                 | <b>Larceny Type:</b> Shoplifting    |                    |          |                 |      |                |
| <b>Notes</b> OCCUPIED/ COMMERCIAL: Rite Aid/ AR Tamikay Geter (2/15/90-BF, 122 Dickerson St) entered during business hours, selected fabric sheets and floor cleaner, and exited without rendering payment for the merchandise. Geter was previously trespassed from the business. Geter was located in the 600blk Park St and C-12 for BURG 3rd & Petit Larceny. Geter has been arrested for (7) previous shoplift incidents at this location since DEC 2022.  |                 |                                     |                    |          |                 |      |                |
| 01  | <b>Burglary</b> | 431                                 | 606 RICHMOND AV    | 23247245 | 4/13/2023       | 2134 | 4/13/2023 2134 |
| <b>Location Type:</b> Multiple Dwelling   |                 | <b>Larceny Type:</b> N/A            |                    |          |                 |      |                |
| <b>Notes</b> OCCUPIED/ DOMESTIC/ VI Deanna Stuper (12/16/77-WF) stated her boyfriend AR Chelsey Randolph (12/24/71-BM, intoxicated) returned after (2) previous police calls and kicked in her interior apartment door. Randolph then engaged in a verbal altercation while damaging property inside the residence. Randolph was uncooperative and was C-12 for BURG 2nd & CMIS 4th. ET 592C processed the scene.   |                 |                                     |                    |          |                 |      |                |
| 01  | <b>Burglary</b> | 490                                 | 710 N SALINA ST    | 23248000 | 3/24/2023       | 0000 | 4/14/2023 1600 |
| <b>Location Type:</b> Other Building  |                 | <b>Larceny Type:</b> From Building  |                    |          |                 |      |                |
| <b>Notes</b> VI Roselinda Abbey (6/20/76-BF) stated that at the end of March an employee Thomas Junious (1/25/66-BM) assisted her with moving food items from her storage building at 710 N Salina St to her store at 740 N Salina St. VI left her wallet with \$400 in cash in the work truck Junious was driving and believes he may have stole it. VI stated (1-2) weeks later she noticed food missing from the storage building, along with a shopping cart. VI noted the door lock can be manipulated with a knife. VI confronted Junious who denied involvement, and then spoke with his brother "Ray" who advised that Junious had been breaking in and stealing food at night. After asking "Ray" for Junious to return the food, only a case of soda was returned. VI does not desire prosecution. ET 591C processed the scene. |                 |                                     |                    |          |                 |      |                |
| 01  | <b>Burglary</b> | 452                                 | 113 MERZ AV        | 23247735 | 4/14/2023       | 0904 | 4/14/2023 0904 |
| <b>Location Type:</b> Multiple Dwelling   |                 | <b>Larceny Type:</b> N/A            |                    |          |                 |      |                |
| <b>Notes</b> OCCUPIED/ DOMESTIC/ Apt# 01/ VI Randell Courtney (11/7/90-BM) stated his wife AR Alexis Bass (3/14/99-BF, AKA "Alexis Courtney") damaged a window and made entry to damage his 60" TV and a bedroom door. Bass was C-12 for BURG 2nd, CMIS 3rd, & CMIS 4th.  |                 |                                     |                    |          |                 |      |                |
| 01  | <b>Burglary</b> | 431                                 | 216 LAKEVIEW AV    | 23247530 | 4/13/2023       | 2330 | 4/14/2023 0330 |
| <b>Location Type:</b> Multiple Dwelling   |                 | <b>Larceny Type:</b> All Other      |                    |          |                 |      |                |
| <b>Notes</b> OCCUPIED/ SU forced entry through the front storm door and stole a pair of white Air Jordan 4 sneakers along with a purse containing \$500 in cash, a cash app card, and insurance cards from VI Stephanie Kennedy (9/3/92-WF) after she fell asleep on her couch at 2330hrs. VI awoke at 0310hrs when she received several text messages from an unknown number (315-274-5892) stating that the individual was inside her residence and stole her boyfriend Jamie Giglio's (4/2/95-WM) Jordan sneakers. VI believes her ex-boyfriend Jose Hernandez (12/7/87-HM, ARMED, RESISTS) was involved as he began texting her recently stating she owed him money. ET 591A processed the scene.   |                 |                                     |                    |          |                 |      |                |
| 01  | <b>Larceny</b>  | 442                                 | 700 FIRST NORTH ST | 23242974 | 4/11/2023       | 0805 | 4/11/2023 0805 |
| <b>Location Type:</b> Grocery/Supermarket   |                 | <b>Larceny Type:</b> Shoplifting    |                    |          |                 |      |                |
| <b>Notes</b>  |                 |                                     |                    |          |                 |      |                |
| 01  | <b>Larceny</b>  | 452                                 | 420 JOHN ST        | 23243846 | 4/11/2023       | 1100 | 4/11/2023 1530 |
| <b>Location Type:</b> Street  |                 | <b>Larceny Type:</b> From Building  |                    |          |                 |      |                |
| <b>Notes</b> Shannon Gent (6/20/91) vehicle was stolen between 1100-1530hrs and called to report her vehicle stolen at 1944hrs. Gent's EBT card was used in Broome County, prosecution desired. It should be noted that Gent's friend John Gizzarelli came to her residence to use her phone at 1230hrs but was not seen taking the vehicle. On 4/14/23 @ 0035hrs the Flie 1 was involved in a traffic pursuit which ended in the 2400blk of S State St. Markus Gotell (4/19/4) was arrested and there was an unknwn BF in the vehicle (Related DR# 23-247430).   |                 |                                     |                    |          |                 |      |                |
| 01  | <b>Larceny</b>  | 452                                 | 609 PARK ST        | 23244367 | 4/11/2023       | 1200 | 4/11/2023 1200 |
| <b>Location Type:</b> Multiple Dwelling   |                 | <b>Larceny Type:</b> Pocket Picking |                    |          |                 |      |                |
| <b>Notes</b>  |                 |                                     |                    |          |                 |      |                |



## NORTH Property Crime Incidents

| Agency                             | Crime   | Beat | Address                               | DR #     | Date/Time Range |      |   |                |
|------------------------------------|---------|------|---------------------------------------|----------|-----------------|------|---|----------------|
| 01                                 | Larceny | 461  | 1613 JAMES ST                         | 23243844 | 4/11/2023       | 1200 | - | 4/11/2023 1200 |
| Location Type: Multiple Dwelling   |         |      | Larceny Type: All Other               |          |                 |      |   |                |
| Notes                              |         |      |                                       |          |                 |      |   |                |
| 01                                 | Larceny | 490  | 4 DESTINY USA DR                      | 23243798 | 4/11/2023       | 1848 | - | 4/11/2023 1851 |
| Location Type: Shopping Mall       |         |      | Larceny Type: Shoplifting             |          |                 |      |   |                |
| Notes                              |         |      |                                       |          |                 |      |   |                |
| 01                                 | Larceny | 451  | 518 HAWLEY AV                         | 23900260 | 4/5/2023        | 0059 | - | 4/12/2023 0619 |
| Location Type: Yard                |         |      | Larceny Type: From Motor Vehicle      |          |                 |      |   |                |
| Notes                              |         |      |                                       |          |                 |      |   |                |
| 01                                 | Larceny | 442  | 125 LAWRENCE ST                       | 23900261 | 4/12/2023       | 0635 | - | 4/12/2023 0635 |
| Location Type: Parking Lot         |         |      | Larceny Type: From Motor Vehicle      |          |                 |      |   |                |
| Notes                              |         |      |                                       |          |                 |      |   |                |
| 01                                 | Larceny | 431  | 416 TOMPKINS ST                       | 23900270 | 4/10/2023       | 0645 | - | 4/12/2023 1046 |
| Location Type: Street              |         |      | Larceny Type: From Motor Vehicle      |          |                 |      |   |                |
| Notes                              |         |      |                                       |          |                 |      |   |                |
| 01                                 | Larceny | 461  | 105 EDTIM RD                          | 23245101 | 4/12/2023       | 0830 | - | 4/12/2023 1500 |
| Location Type: Multiple Dwelling   |         |      | Larceny Type: From Building           |          |                 |      |   |                |
| Notes                              |         |      |                                       |          |                 |      |   |                |
| 01                                 | Larceny | 490  | 1 DESTINY USA DR                      | 23900266 | 4/7/2023        | 1330 | - | 4/12/2023 1019 |
| Location Type: Shopping Mall       |         |      | Larceny Type: All Other               |          |                 |      |   |                |
| Notes                              |         |      |                                       |          |                 |      |   |                |
| 01                                 | Larceny | 490  | 4 DESTINY USA DR                      | 23245068 | 4/12/2023       | 1454 | - | 4/12/2023 1454 |
| Location Type: Shopping Mall       |         |      | Larceny Type: Shoplifting             |          |                 |      |   |                |
| Notes                              |         |      |                                       |          |                 |      |   |                |
| 01                                 | Larceny | 490  | 1 DESTINY USA DR                      | 23900275 | 4/12/2023       | 1630 | - | 4/12/2023 2100 |
| Location Type: Parking Lot         |         |      | Larceny Type: From Motor Vehicle      |          |                 |      |   |                |
| Notes                              |         |      |                                       |          |                 |      |   |                |
| 01                                 | Larceny | 441  | 507 CARBON ST                         | 23900257 | 3/19/2023       | 2000 | - | 4/12/2023 0551 |
| Location Type: Single Family Home  |         |      | Larceny Type: All Other               |          |                 |      |   |                |
| Notes                              |         |      |                                       |          |                 |      |   |                |
| 01                                 | Larceny | 442  | 700 FIRST NORTH ST                    | 23246296 | 4/13/2023       | 1054 | - | 4/13/2023 1054 |
| Location Type: Grocery/Supermarket |         |      | Larceny Type: Shoplifting             |          |                 |      |   |                |
| Notes                              |         |      |                                       |          |                 |      |   |                |
| 01                                 | Larceny | 451  | 753 JAMES ST                          | 23251325 | 4/13/2023       | 1635 | - | 4/13/2023 1635 |
| Location Type: Multiple Dwelling   |         |      | Larceny Type: Of MV Parts/Accessories |          |                 |      |   |                |
| Notes                              |         |      |                                       |          |                 |      |   |                |
| 01                                 | Larceny | 461  | 213 PATTISON ST                       | 23246847 | 4/13/2023       | 1914 | - | 4/13/2023 1914 |
| Location Type: Single Family Home  |         |      | Larceny Type: All Other               |          |                 |      |   |                |
| Notes                              |         |      |                                       |          |                 |      |   |                |
| 01                                 | Larceny | 442  | 924 TURTLE ST                         | 23248521 | 4/7/2023        | 1105 | - | 4/14/2023 1745 |
| Location Type: Single Family Home  |         |      | Larceny Type: From Mailbox            |          |                 |      |   |                |
| Notes                              |         |      |                                       |          |                 |      |   |                |

## NORTH Property Crime Incidents

| Agency   | Crime          | Beat | Address                                      | DR #                                  | Date/Time Range |      |             |      |
|--|----------------|------|--|---------------------------------------|-----------------|------|-------------|------|
| 01   | Larceny        | 490  | 4 DESTINY USA DR                             | 23248212                              | 4/14/2023       | 1400 | - 4/14/2023 | 1400 |
|  |                |      | Location Type: Shopping Mall                 | Larceny Type: Shoplifting             |                 |      |             |      |
| Notes  |                |      |  |                                       |                 |      |             |      |
| 01   | Larceny        | 490  | 3 DESTINY USA DR                             | 23248423                              | 4/14/2023       | 1617 | - 4/14/2023 | 1618 |
|  |                |      | Location Type: Shopping Mall                 | Larceny Type: Shoplifting             |                 |      |             |      |
| Notes  |                |      |  |                                       |                 |      |             |      |
| 01   | Larceny        | 462  | 216 N EDWARDS AV                             | 23248993                              | 4/14/2023       | 2100 | - 4/14/2023 | 2335 |
|  |                |      | Location Type: Street                        | Larceny Type: Of MV Parts/Accessories |                 |      |             |      |
| Notes  |                |      |  |                                       |                 |      |             |      |
| 01   | Larceny        | 441  | 132 NEUTRAL CT                               | 23250117                              | 3/15/2023       | 0000 | - 4/15/2023 | 1800 |
|  |                |      | Location Type: Single Family Home            | Larceny Type: From Building           |                 |      |             |      |
| Notes  |                |      |  |                                       |                 |      |             |      |
| 01   | Larceny        | 490  | 4 DESTINY USA DR                             | 23251061                              | 4/15/2023       | 1040 | - 4/15/2023 | 1045 |
|  |                |      | Location Type: Shopping Mall                 | Larceny Type: Shoplifting             |                 |      |             |      |
| Notes  |                |      |  |                                       |                 |      |             |      |
| 01   | Larceny        | 461  | 926 BURNET AV                                | 23250776                              | 4/16/2023       | 0200 | - 4/16/2023 | 0200 |
|  |                |      | Location Type: Other Public Access Bldg (sta | Larceny Type: All Other               |                 |      |             |      |
| Notes  |                |      |  |                                       |                 |      |             |      |
| 01   | Larceny        | 490  | 6 DESTINY USA DR                             | 23251292                              | 4/16/2023       | 1341 | - 4/16/2023 | 1341 |
|  |                |      | Location Type: Shopping Mall                 | Larceny Type: Shoplifting             |                 |      |             |      |
| Notes  |                |      |  |                                       |                 |      |             |      |
| 01   | Larceny        | 490  | 4 DESTINY USA DR                             | 23251415                              | 4/16/2023       | 1528 | - 4/16/2023 | 1528 |
|  |                |      | Location Type: Shopping Mall                 | Larceny Type: Shoplifting             |                 |      |             |      |
| Notes  |                |      |  |                                       |                 |      |             |      |
| 01   | Larceny        | 452  | 606 BUTTERNUT ST                             | 23251452                              | 4/16/2023       | 1554 | - 4/16/2023 | 1554 |
|  |                |      | Location Type: Drug Store                    | Larceny Type: Shoplifting             |                 |      |             |      |
| Notes  |                |      |  |                                       |                 |      |             |      |
| 01   | Larceny        | 452  | 923 JAMES ST                                 | 23251600                              | 4/16/2023       | 1730 | - 4/16/2023 | 1730 |
|  |                |      | Location Type: Multiple Dwelling             | Larceny Type: From Building           |                 |      |             |      |
| Notes  |                |      |  |                                       |                 |      |             |      |
| 01   | Larceny        | 490  | 3 DESTINY USA DR                             | 23252797                              | 4/17/2023       | 1409 | - 4/17/2023 | 1422 |
|  |                |      | Location Type: Other Retail Store            | Larceny Type: From Building           |                 |      |             |      |
| Notes  |                |      |  |                                       |                 |      |             |      |
| 01   | Larceny        | 490  | 3 DESTINY USA DR                             | 23252869                              | 4/17/2023       | 1518 | - 4/17/2023 | 1520 |
|  |                |      | Location Type: Other Retail Store            | Larceny Type: From Building           |                 |      |             |      |
| Notes  |                |      |  |                                       |                 |      |             |      |
| 01   | Stolen Vehicle | 462  | 371 N COLLINGWOOD AV                         | 23242815                              | 4/10/2023       | 1700 | - 4/11/2023 | 0500 |
|  |                |      | Location Type: Other Outside Location        | Larceny Type: Of Motor Vehicle        |                 |      |             |      |
| Notes HYUNDAI // VI Kathleen Russo's vehicle was stolen from her driveway overnight. Part of the vehicle's ignition was in the driveway. |                |      |  |                                       |                 |      |             |      |

## NORTH Property Crime Incidents

| Agency  | Crime                 | Beat                                  | Address             | DR #     | Date/Time Range |                  |
|---|-----------------------|---------------------------------------|---------------------|----------|-----------------|------------------|
| 01  | <b>Stolen Vehicle</b> | 462                                   | 2829 JAMES ST       | 23244835 | 4/12/2023 1226  | - 4/12/2023 1226 |
| <b>Location Type:</b> Street  |                       | <b>Larceny Type:</b> Of Motor Vehicle |                     |          |                 |                  |
| <b>Notes</b> VI Andrea Martinez's vehicle was stolen while running. VI stated she saw a BM LSW a red hat, white bomber jacket with purple and yellow designs, and white capri pants take the vehicle. The vehicle was recovered in the 100blk of Highland Ave with James C. Caskey (3/9/77, Resists) in the vehicle. The vehicle had switched plates (NYReg KKN2721), drug paraphernalia, and 50 packets of a brown/tan powdered substance stamed with "batman" which tested positive with fentanyl. Caskey was arrested. |                       |                                       |                     |          |                 |                  |
| 01  | <b>Stolen Vehicle</b> | 431                                   | 359 WHITTIER AV     | 23247582 | 4/13/2023 1830  | - 4/14/2023 0500 |
| <b>Location Type:</b> Single Family Home  |                       | <b>Larceny Type:</b> Of Motor Vehicle |                     |          |                 |                  |
| <b>Notes</b> VI Benjamin Norris's vehicle was stolen overnight. The vehicle was involved in a failure and was possibly involved in an attempted burglaryat 2830 Lemoyne Ave, involving 3 unknown juveniles (DR# 02/23-247564). The vehicle was recovered the following day in the 100blk of Liberty St.   |                       |                                       |                     |          |                 |                  |
| 01  | <b>Stolen Vehicle</b> | 462                                   | 174 CRESLINE DR     | 23250624 | 4/16/2023 0030  | - 4/16/2023 0037 |
| <b>Location Type:</b> Single Family Home  |                       | <b>Larceny Type:</b> Of Motor Vehicle |                     |          |                 |                  |
| <b>Notes</b> VI Jose Garcia's vehicle was stolen from his driveway. Video shows 3 suspects take the vehicle. Prosecution desired.   |                       |                                       |                     |          |                 |                  |
| 01  | <b>Stolen Vehicle</b> | 490                                   | 318 BASIN ST        | 23251252 | 4/15/2023 2100  | - 4/16/2023 0200 |
| <b>Location Type:</b> Single Family Home  |                       | <b>Larceny Type:</b> Of Motor Vehicle |                     |          |                 |                  |
| <b>Notes</b> VI Wasel Alharbi's motorcycle was stolen from his friend's garage. Prosecution desired.  |                       |                                       |                     |          |                 |                  |
| 01  | <b>Stolen Vehicle</b> | 490                                   | 685 HIAWATHA BLVD W | 23252103 | 4/17/2023 0319  | - 4/17/2023 0319 |
| <b>Location Type:</b> Parking Lot   |                       | <b>Larceny Type:</b> Of Motor Vehicle |                     |          |                 |                  |
| <b>Notes</b> VI Sonja Schnur's vehicle was taken from Speedway and crashed into the building across the street. Schnur then went outside to get in her vehicle when the SU, Ramero Morris (11/9/98) began punching her. Morris was stopped and arrested.  |                       |                                       |                     |          |                 |                  |
| 01  | <b>Stolen Vehicle</b> | 442                                   | 518 WOLF ST         | 23252319 | 4/17/2023 0600  | - 4/17/2023 0602 |
| <b>Location Type:</b> Parking Lot   |                       | <b>Larceny Type:</b> Of Motor Vehicle |                     |          |                 |                  |
| <b>Notes</b> VI Nowelle Smith's vehicle was stolen from Dream Market. Video shows a a male and female take the VI's vehicle. The vehicle was recovered at Oak St & Park St and Marvin Vrooman (8/28/04) and Suhiery Cruz (1/18/08) were arrested (Related DR# 23-135430).   |                       |                                       |                     |          |                 |                  |

# Weekly Compstat Report

4/11/2023 - 4/17/2023



## SOUTHEAST SHOT FIRED Incidents

| Crime | Beat | Address    | DR #     | Date/Time Range               |
|-------|------|------------|----------|-------------------------------|
| SHOT  | 522  | I-690 East | 23249161 | 4/15/2023 0142 4/15/2023 0142 |

**Notes** SST activation for (6) rounds. (2) 9mm casings located near mile marker 16.5

---

# SOUTHEAST Violent Crime Incidents

*If there is no assault offense listed, a shooting with injury will be listed as a SHOI Crime Type*

| Agency       | Crime  | Beat | Address          | DR #     | Date/Time Range |      |                |
|--------------|--|------|------------------|----------|-----------------|------|----------------|
| 01           | <b>Assault</b>   | 521  | 550 S CLINTON ST | 23244856 | 4/12/2023       | 1244 | 4/12/2023 1244 |
| <b>Notes</b> | VI James Rogers (6/6/89) was menaced by AR Shante Mayfield (2/23/88). The pair was arguing via text messages, when Rogers went to confront Mayfield. Rogers struck Mayfield and Mayfield followed Rogers down the hall of Clinton Plaza with a knife. Rogers kicked Mayfield and she lost control of the knife. Rogers C12 for Harassment 2nd and Mayfield C12 for Menacing 2nd and CPW 4th. |      |                  |          |                 |      |                |
| 01           | <b>Assault</b>   | 521  | 550 S CLINTON ST | 23249253 | 4/15/2023       | 0400 | 4/15/2023 0400 |
| <b>Notes</b> | VI Chris Wahl (12/26/64) was stabbed by SU Denis Morales (5/23/79). The pair were engaging in consensual (per Morales) sexual activity when Morales suddenly grabbed a knife and stabbed Wahl. Morales stated she has no idea why she grabbed the knife. Both appeared to be PIC. No prosecution desired by Wahl; case closed.   |      |                  |          |                 |      |                |
| 01           | <b>Assault</b>   | 541  | 107 SMITH LN     | 23250171 | 4/15/2023       | 1906 | 4/15/2023 1906 |
| <b>Notes</b> | DOM VI Terry Singleton was menaced by her son, AR Cedric Singleton (2/25/89). C Singleton pointed a knife at T Singleton and threatened to kill her. Cedric Singleton C12 for Menacing 2nd and CPW 4th.  |      |                  |          |                 |      |                |
| 01           | <b>Rape</b>  | 521  | 447 S SALINA ST  | 23252210 | 4/12/2023       | 1000 | 4/12/2023 1300 |
| <b>Notes</b> |  |      |                  |          |                 |      |                |
| 01           | <b>Rape</b>  | 522  | 201 OSTROM AV    | 23248488 | 4/14/2023       | 1620 | 4/14/2023 1620 |
| <b>Notes</b> |  |      |                  |          |                 |      |                |

## SOUTHEAST Property Crime Incidents

| Agency  | Crime           | Beat   | Address           | DR #     | Date/Time Range |      |                |
|---|-----------------|--|-------------------|----------|-----------------|------|----------------|
| 01  | <b>Burglary</b> | 542  | 127 MINERVA ST    | 23246004 | 4/12/2023       | 1920 | 4/13/2023 0720 |
| <b>Location Type:</b> Multiple Dwelling   |                 | <b>Larceny Type:</b> From Building           |                   |          |                 |      |                |
| <b>Notes</b> Apt# 3/ SU entered an unlocked front door and stole a 72"-78" Amazon Fire TV (Rent-A-Center rental) from VI Joshua Birge (2/3/86-WM), while rummaging through dresser drawers and breaking the handle to the toilet. Officers noted that VI Birge's story was inconsistent with his wife's, and that the VI previously reported a BURG in June 2022 where the front door was left unlocked and just the TV was reported stolen (DR# 22-352375). While on scene the VI and his wife engaged in a verbal argument over him possibly having a hickey on his neck. A neighbor reported to police that around 0400hrs he heard a male and female arguing inside the apartment, although the VI's wife was at her mother's residence and the VI claimed not to be home. VI's wife became angry and accused the VI of having another female over. |                 |  |                   |          |                 |      |                |
| 01  | <b>Burglary</b> | 522  | 404 UNIVERSITY AV | 23249589 | 4/15/2023       | 0555 | 4/15/2023 0555 |
| <b>Location Type:</b> Multiple Dwelling   |                 | <b>Larceny Type:</b> From Building           |                   |          |                 |      |                |
| <b>Notes</b> COMMERCIAL: U-Point Apartments/ Surveillance showed a SU LSW a red wrap around their head, a black face covering, a black coat, black pants, and plastic bags around their feet enter the building without force at 0555hrs. SU stole (3) iMac computers from the basement, utilizing a manual salt spreader to transport the items out through the rear door.   |                 |  |                   |          |                 |      |                |
| 01  | <b>Burglary</b> | 532  | 100 ROCKFORD DR   | 23250047 | 4/14/2023       | 1700 | 4/15/2023 0700 |
| <b>Location Type:</b> Single Family Home  |                 | <b>Larceny Type:</b> From Motor Vehicle      |                   |          |                 |      |                |
| <b>Notes</b> LAW ENFORCEMENT/ SU entered an open rear garage door and entered VI Katherine Smith's (6/7/65-WF, retired NYSP) vehicle parked within the garage to steal her retiree NYSP badge (bearing #3144) and (2) credit cards. VI left the garage door open due to home renovations being completed. VI does not desire prosecution and only desired to report her badge stolen. ATL Bulletin IR# 23-1393 for stolen badge. ET 591 Miller processed the scene.   |                 |  |                   |          |                 |      |                |
| 01  | <b>Burglary</b> | 522  | 763 EUCLID AV     | 23250819 | 4/16/2023       | 0000 | 4/16/2023 0200 |
| <b>Location Type:</b> Single Family Home  |                 | <b>Larceny Type:</b> From Building           |                   |          |                 |      |                |
| <b>Notes</b> OCCUPIED/ STUDENT: Syracuse Univ./ SU entered an unlocked front door and stole (2) Xbox Series S consoles with (2) controllers from VIs Masaki Hosohata (1/29/02-AM) and Benjamin Blahauvietz (1/31/02-WM) while they were away from the residence. VIs' roommate Hayden Wasserman was upstairs sleeping during the timeframe of the incident. ET 592B processed the scene.  |                 |  |                   |          |                 |      |                |
| 19  | <b>Larceny</b>  | 522  | 200 WAVERLY AV    | 23243437 | 4/11/2023       | 1450 | 4/11/2023 1450 |
| <b>Location Type:</b> Grocery/Supermarket   |                 | <b>Larceny Type:</b> From Building           |                   |          |                 |      |                |
| <b>Notes</b>  |                 |  |                   |          |                 |      |                |
| 01  | <b>Larceny</b>  | 531  | 1001 CANAL ST     | 23244635 | 4/12/2023       | 0915 | 4/12/2023 0916 |
| <b>Location Type:</b> Parking Lot   |                 | <b>Larceny Type:</b> From Motor Vehicle      |                   |          |                 |      |                |
| <b>Notes</b>  |                 |  |                   |          |                 |      |                |
| 01  | <b>Larceny</b>  | 541  | 833 E BRIGHTON AV | 23900262 | 4/7/2023        | 1230 | 4/12/2023 0646 |
| <b>Location Type:</b> Transit Facility  |                 | <b>Larceny Type:</b> All Other               |                   |          |                 |      |                |
| <b>Notes</b>  |                 |  |                   |          |                 |      |                |
| 01  | <b>Larceny</b>  | 532  | 206 LOCKWOOD RD   | 23245291 | 4/12/2023       | 1400 | 4/12/2023 1430 |
| <b>Location Type:</b> Single Family Home  |                 | <b>Larceny Type:</b> All Other               |                   |          |                 |      |                |
| <b>Notes</b>  |                 |  |                   |          |                 |      |                |
| 01  | <b>Larceny</b>  | 522  | 721 COMSTOCK AV   | 23900268 | 4/9/2023        | 1530 | 4/12/2023 1034 |
| <b>Location Type:</b> Other Residential (truck, cam   |                 | <b>Larceny Type:</b> From Motor Vehicle      |                   |          |                 |      |                |
| <b>Notes</b>  |                 |  |                   |          |                 |      |                |
| 01  | <b>Larceny</b>  | 541  | 105 SMITH LN      | 23246972 | 4/11/2023       | 2000 | 4/13/2023 1730 |
| <b>Location Type:</b> Parking Lot   |                 | <b>Larceny Type:</b> Of MV Parts/Accessories |                   |          |                 |      |                |
| <b>Notes</b>  |                 |  |                   |          |                 |      |                |
| 01  | <b>Larceny</b>  | 541  | 430 E BRIGHTON AV | 23247682 | 3/24/2023       | 0000 | 4/14/2023 0832 |
| <b>Location Type:</b> Other Outside Location  |                 | <b>Larceny Type:</b> All Other               |                   |          |                 |      |                |
| <b>Notes</b>  |                 |  |                   |          |                 |      |                |
| 01  | <b>Larceny</b>  | 531  | 336 BRUCE ST      | 23248716 | 4/11/2023       | 0000 | 4/14/2023 1900 |
| <b>Location Type:</b> Multiple Dwelling   |                 | <b>Larceny Type:</b> From Motor Vehicle      |                   |          |                 |      |                |
| <b>Notes</b>  |                 |  |                   |          |                 |      |                |

## SOUTHEAST Property Crime Incidents

| Agency   | Crime                 | Beat                                    | Address             | DR #     | Date/Time Range |      |             |      |
|--|-----------------------|---|---------------------|----------|-----------------|------|-------------|------|
| 01   | <i>Larceny</i>        | 521                                     | 323 N CLINTON ST    | 23251442 | 4/14/2023       | 0000 | - 4/14/2023 | 0000 |
| <b>Location Type:</b> Street   |                       | <b>Larceny Type:</b> All Other          |                     |          |                 |      |             |      |
| <b>Notes</b>   |                       |   |                     |          |                 |      |             |      |
| 01   | <i>Larceny</i>        | 522                                     | 500 WESTCOTT ST     | 23247611 | 4/14/2023       | 0400 | - 4/14/2023 | 0401 |
| <b>Location Type:</b> Restaurant   |                       | <b>Larceny Type:</b> All Other          |                     |          |                 |      |             |      |
| <b>Notes</b>   |                       |   |                     |          |                 |      |             |      |
| 01   | <i>Larceny</i>        | 541                                     | 1202 IVY RIDGE RD   | 23248224 | 4/14/2023       | 0600 | - 4/14/2023 | 0600 |
| <b>Location Type:</b> Other Outside Location   |                       | <b>Larceny Type:</b> From Motor Vehicle |                     |          |                 |      |             |      |
| <b>Notes</b>   |                       |   |                     |          |                 |      |             |      |
| 01   | <i>Larceny</i>        | 521                                     | 60 PRESIDENTIAL PLZ | 23250255 | 4/15/2023       | 1830 | - 4/15/2023 | 2012 |
| <b>Location Type:</b> Single Family Home   |                       | <b>Larceny Type:</b> All Other          |                     |          |                 |      |             |      |
| <b>Notes</b>   |                       |   |                     |          |                 |      |             |      |
| 01   | <i>Larceny</i>        | 522                                     | 820 E GENESEE ST    | 23251071 | 4/16/2023       | 1006 | - 4/16/2023 | 1012 |
| <b>Location Type:</b> Other Outside Location   |                       | <b>Larceny Type:</b> All Other          |                     |          |                 |      |             |      |
| <b>Notes</b>   |                       |   |                     |          |                 |      |             |      |
| 19   | <i>Larceny</i>        | 522                                     | 401 VAN BUREN ST    | 23253181 | 4/16/2023       | 1723 | - 4/16/2023 | 1727 |
| <b>Location Type:</b> College  |                       | <b>Larceny Type:</b> All Other          |                     |          |                 |      |             |      |
| <b>Notes</b>   |                       |   |                     |          |                 |      |             |      |
| 01   | <i>Stolen Vehicle</i> | 541                                     | 604 E COLVIN ST     | 23249222 | 4/14/2023       | 2000 | - 4/15/2023 | 0258 |
| <b>Location Type:</b> Street   |                       | <b>Larceny Type:</b> Of Motor Vehicle   |                     |          |                 |      |             |      |
| <b>Notes</b> VI Amber Gendron's (10/11/04) vehicle was stolen from the street in front of her residence. |                       |   |                     |          |                 |      |             |      |

# Weekly Compstat Report

4/11/2023 - 4/17/2023



## SOUTHWEST SHOT FIRED Incidents

| Crime        | Beat   | Address                    | DR #            | Date/Time Range |      |           |      |
|--------------|--|----------------------------|-----------------|-----------------|------|-----------|------|
| <b>SHOT</b>  | <b>663</b>   | <b>300 W Pleasant Ave</b>  | <b>23244062</b> | 4/11/2023       | 2238 | 4/11/2023 | 2238 |
| <b>Notes</b> | Multiple callers reported hearing shots. (2) .380 casings located.   |                            |                 |                 |      |           |      |
| <b>SHOT</b>  | <b>663</b>   | <b>920 Cannon St</b>       | <b>23245556</b> | 4/12/2023       | 2025 | 4/12/2023 | 2025 |
| <b>Notes</b> | SST activation for (5) rounds. (11) .40cal casings located in the street in front of 916 Cannon. WI heard shots in the area and viewed her residence camera and observed a black vehicle fleeing the area after the incident.  |                            |                 |                 |      |           |      |
| <b>SHOT</b>  | <b>652</b>   | <b>226 W Colvin St</b>     | <b>23247473</b> | 4/14/2023       | 0120 | 4/14/2023 | 0120 |
| <b>Notes</b> | SST activation for (3) rounds. No scene located.   |                            |                 |                 |      |           |      |
| <b>SHOT</b>  | <b>642</b>   | <b>1617 W Colvin St</b>    | <b>23248792</b> | 4/14/2023       | 2047 | 4/14/2023 | 2047 |
| <b>Notes</b> | (2) SST activations. Multiple vehicles were struck. (3) 9mm casing located. WI stated there was a large crowd at 1612 W Colvin St that dispersed after the shots.  |                            |                 |                 |      |           |      |
| <b>SHOT</b>  | <b>663</b>   | <b>336 W Newell St</b>     | <b>23248873</b> | 4/14/2023       | 2146 | 4/14/2023 | 2146 |
| <b>Notes</b> | SST activation for (4) rounds. No scene located. Officers observed (4) juveniles walking from behind 340 W Newell, Trinity Derby(6/30/09), Nyzier Derby(2/8/09), De'Miah Elmore(3/1/10), and Nyasiah Hethington(2/6/08). Individuals were uncooperative and stated they were at a party, heard the shots, but were leaving prior to police arrival.  |                            |                 |                 |      |           |      |
| <b>SHOT</b>  | <b>631</b>   | <b>220 Merriman Ave</b>    | <b>23248898</b> | 4/14/2023       | 2208 | 4/14/2023 | 2209 |
| <b>Notes</b> | (3) SST activations for (10) rounds total. (8) at 214 Merriman and (2) at 220 Merriman. On 4/15/23 at 1120hrs Sheltina Brooks (2/7/65) at 210 Merriman Ave observed her 2019 tan Chevrolet Equinox bearing NYREG#JJK3611 to be damaged.  |                            |                 |                 |      |           |      |
| <b>SHOT</b>  | <b>663</b>   | <b>503 W Lafayette Ave</b> | <b>23248921</b> | 4/14/2023       | 2224 | 4/14/2023 | 2224 |
| <b>Notes</b> | SST activation for (2) rounds. No scene located. 911 called advised someone may have been shot or stabbed. WIs observed a group of people fighting in the street, then heard shots from behind 503 W Fayette.  |                            |                 |                 |      |           |      |
| <b>SHOT</b>  | <b>632</b>   | <b>223 Shonnard St</b>     | <b>23249230</b> | 4/15/2023       | 0305 | 4/15/2023 | 0305 |
| <b>Notes</b> | SST activation for (1) round. No scene located.  |                            |                 |                 |      |           |      |
| <b>SHOT</b>  | <b>651</b>   | <b>1401 S State St</b>     | <b>23249258</b> | 4/15/2023       | 0405 | 4/15/2023 | 0405 |
| <b>Notes</b> | 1401 S state St// SST activation for (9) rounds. (5) 9mm casings located in the intersection.  |                            |                 |                 |      |           |      |
| <b>SHOT</b>  | <b>652</b>   | <b>1807 Midland Ave</b>    | <b>23251768</b> | 4/16/2023       | 2026 | 4/16/2023 | 2026 |
| <b>Notes</b> | SST activation for (7) rounds. No scene located.   |                            |                 |                 |      |           |      |
| <b>SHOT</b>  | <b>651</b>   | <b>416 Cortland Ave</b>    | <b>23253151</b> | 4/17/2023       | 1859 | 4/17/2023 | 1859 |
| <b>Notes</b> | (3) SST activations for (7) rounds total. (1) at 536, (2) at 410 and (4) at 426 Cortland Ave. (4).380cal casings and (1)9mm live round located. Roy Kirkland () of 416 Cortland Ave heard the shots and located a projectile hole in his window. Resident captured incident on camera, a group of (6) males seemed startled and then went off camera. One of those males came back and fired rounds off down the street.   |                            |                 |                 |      |           |      |
| <b>SHOT</b>  | <b>652</b>   | <b>428 Kirk Ave</b>        | <b>23253295</b> | 4/17/2023       | 2106 | 4/17/2023 | 2106 |
| <b>Notes</b> | SST activation for (3) rounds. (2) 9mm casings located. Residential camera at 424 Kirk Ave observed (2) males meet up then a third male comes into the picture and there appears to be a confrontation, then a phone falls on the ground. As officers were on scene, a male who appears to be one of the first two on camera, comes looking for his phone. Nile Trice (6/22/06, 379 W Kennedy St) was asked about the incident, then confronted by the officer when he was not telling the same story the cameras told, and he "just wanted his phone". The phone recovered was not the phone Trice was looking for. |                            |                 |                 |      |           |      |



# SOUTHWEST Violent Crime Incidents

*If there is no assault offense listed, a shooting with injury will be listed as a SHOI Crime Type*

| Agency       | Crime  | Beat | Address                  | DR #     | Date/Time Range                 |
|--------------|--|------|--------------------------|----------|---------------------------------|
| 01           | <b>Assault</b>   | 652  | KIRK PARK DR & W BRIGHTO | 23243742 | 4/11/2023 1802 - 4/11/2023 1802 |
| <b>Notes</b> | VI Sarroya Jacobs (4/30/96) was assaulted by AR Rinnahsia Robinson (2/26/97). Robinson called Jacobs to hangout. Jacobs started walking towards Robinson's house and Robinson met her. Robinson acted as if she was going to hug Jacobs, but picked up a rock and repeatedly hit Jacobs. Robinson was upset that Jacobs had been texting her boyfriend (see DR#23240110). Robinson C12 for Assault 2nd and CPW 4th.  |      |                          |          |                                 |
| 01           | <b>Assault</b>   | 641  | 204 PUTNAM ST            | 23248121 | 4/14/2023 1324 - 4/14/2023 1324 |
| <b>Notes</b> | VI/AR Kevin Moore (8/6/75) was assaulted by VI/AR Luis Martinez (2/23/05). Moore states Martinez charged at him with a box cutter and cut him. Moore also states that Martinez sprayed him with dish soap. Martinez states that Moore shoved him. Martinez has an order of protection protecting him from Moore. Moore C12 for Harassment 2nd and Crim. Contempt 1st. Martinez C12 for Assault 2nd, CPW 4th, and CMIS 4th.   |      |                          |          |                                 |
| 01           | <b>Assault</b>   | 631  | 715 OTISCO ST            | 23248866 | 4/14/2023 2142 - 4/14/2023 2142 |
| <b>Notes</b> | DOM VI Christina Priola (8/6/82) was menaced by her brother, AR Cody Byrum (2/12/91). Byrum was at Priola's house and drinking along with others. Byrum became very intoxicated and Priola tried to get him to go to bed. Byrum pulled out a knife and threatened to stab Priola. Byrum C12 for Menacing 2nd and CPW 4th.  |      |                          |          |                                 |
| 01           | <b>Assault</b>   | 663  | 224 PRIMROSE AV          | 23249010 | 4/14/2023 2340 - 4/14/2023 2340 |
| <b>Notes</b> | VI Jasmine Wilson (6/24/88) was stabbed by a suspect only known as "Sapphire." Wilson went with her daughter, OI Najiya Benson (8/3/04) to get her other daughter, CO Angel Coker (12/27/10). Coker was at a party at 224 Primrose and "Sapphire" wanted to fight her. Coker called her mother. Wilson and Benson tried to extract Coker from the scene when they arrived. When they got back to the car, Wilson realized she had been stabbed. "Sapphire" is believed to be the assailant. Case w/ CID.   |      |                          |          |                                 |
| 01           | <b>Assault</b>   | 641  | 401 GRANT AV             | 23250016 | 4/15/2023 1100 - 4/15/2023 1730 |
| <b>Notes</b> | DOM VI Elisa Lugo (8/1/90) was menaced and kidnapped by her ex-boyfriend, AR Calvin West (11/18/87, South Associate). West came to Lugo's home and Lugo ran into her home with her daughter, VI London Goddard (10/21/12), and locked the door. West climbed into a window and kicked in the bathroom door where Lugo and Goddard were hiding. West punched Lugo multiple times and choked her. West then pulled her into the bedroom, pointed a handgun at her, and told her to get dressed. West made Lugo walk several miles, holding her arm the entire time. Lugo was able to text her mother while West was talking to someone and SPD found them. West C12 for Menacing 2nd, Kidnapping 2nd, Burglary 1st (2), EWOC, Crim. Obs. of Breathing, CPW 4th, Obst. Govt Admin 2nd, Harassment 2nd, and Resisting Arrest. West's brother SU, Tyrese West (11/18/00, Bricktown) and mother, AR Elizabeth West (4/18/67) intervened during investigation. Warrant applied for T West and E West C12'd. |      |                          |          |                                 |
| 01           | <b>Assault</b>   | 663  | 116 W OSTRANDER AV       | 23249638 | 4/15/2023 1201 - 4/15/2023 1201 |
| <b>Notes</b> | DOM VI Maliha Saffold (3/31/11) was assaulted by her mother, AR Latica Grady (2/27/79). Saffold was cleaning the house with Grady when Grady started verbally abusing Saffold. Grady then kicked Saffold in the stomach and cut her with a piece of glass. Grady C12 for Assault 2nd, CPW 4th, and EWOC.   |      |                          |          |                                 |
| 01           | <b>Assault</b>   | 651  | 611 SOUTH AV             | 23251145 | 4/16/2023 1136 - 4/16/2023 1136 |
| <b>Notes</b> | DOM VI Victor Pizarro (3/21/93) was menaced by his ex-girlfriend, AR Jaritza Cousins (4/20/94). Pizarro was working at Price Rite when Cousins came in and started a verbal argument regarding their mutual child. Cousins then threatened Pizarro with a knife. Cousins left but was found at 412 Rich St. Cousins C12 for Menacing 2nd and CPW 4th.  |      |                          |          |                                 |
|              | <b>Homicide</b>  | 631  | 475 SHONNARD ST          | 23251707 | 4/16/2023 1925 - 4/16/2023 1925 |
| <b>Notes</b> | (2) SST activations for (9) rounds total. Gregory Graves Sr. (5/15/83) was shot killed during a dispute.   |      |                          |          |                                 |
| 01           | <b>Robbery</b>   | 651  | 300 FURMAN ST            | 23247349 | 4/13/2023 2250 - 4/13/2023 2250 |
| <b>Notes</b> | ROBB // VI Jerry Hardmon (8/28/60) was robbed by two unknown BM SUs. Hardmon had pulled over his vehicle (blue 2009 Mercedes-Benz CLS550 - NY Reg. KVV7369) when the SUs approached his car at both front doors. The SUs pointed black handguns with lasers at Hardmon and demanded he exit his vehicle, which he did. The SUs took Hardmon's phone and wallet and snatched a gold rope chain from around his neck. The SUs then took the car and did a U turn to head west on Furman. Both SUs approx. 20yo, 5'10", medium build, wearing ski masks with cutouts just for the eyes. Case w/CID.   |      |                          |          |                                 |
| 01           | <b>Robbery</b>   | 641  | 260 FITCH ST             | 23247434 | 4/14/2023 0030 - 4/14/2023 0040 |
| <b>Notes</b> | VI Leavie Donaldson (11/6/46) was robbed by AR Erika Frayer (12/5/85). Frayer knocked on Donaldson's door, pushed him down, and entered the apartment. Frayer then started going through a stand next to Donaldson's chair. Donaldson got up and swung a knife at Frayer. Frayer pushed Donaldson back down, took the knife, and took \$25 out of his pocket. Frayer got a different knife and threatened Donaldson with it. Frayer then took \$35, cigarettes, and a bottle of gin. Frayer showed up on scene while SPD was there. Frayer C12 for Robbery 3rd, Burglary 2nd, and Petit Larceny. Frayer also arrested on a warrant for a robbery at the same location (DR#23-187777).  |      |                          |          |                                 |

# SOUTHWEST Violent Crime Incidents

*If there is no assault offense listed, a shooting with injury will be listed as a SHOI Crime Type*

| Agency   | Crime          | Beat | Address           | DR #     | Date/Time Range                 |
|--|----------------|------|-------------------|----------|---------------------------------|
| 01   | <b>Robbery</b> | 641  | 304 HARTSON ST    | 23252106 | 4/17/2023 0320 - 4/17/2023 0330 |
| <p><b>Notes</b> ROBB // VI Sadiq Sirat (12/25/99) was robbed of his vehicle by two SUs. Sadiq showed up at the address to meet a woman, name unknown, he had met the day before at Rite-Aid on Butternut. Sadiq texted her that he was at the address and she told him to exit his vehicle and come to the backyard. When Sadiq exited the car, two BM SUs approached him. One had a ski mask on and the other a grey hoodie with hood up. Sadiq decided to run as the SUs approached him. The masked SU pointed a gun at Sadiq and told Sadiq to drop the keys. The other SU told him to shoot Sadiq. Sadiq dropped the keys and the SUs stopped chasing him. Sadiq's vehicle, 2013 Toyota RAV4, NYS reg HTJ9760 was found on the 100 block of Columbus Ave. AR Michael Broadnax (5/23/05) was found nearby and C12. SU Daron Bynum (8/10/08) was stopped but not detained.</p> |                |      |                   |          |                                 |
| -----  |                |      |                   |          |                                 |
|  | <b>SHOI</b>    | 632  | 1110 S Mcbride St | 23248850 | 4/14/2023 2126 - 4/14/2023 2126 |
| <p><b>Notes</b> SST activation for (5) rounds. (6) 9mm casings located in the grassy area. VI Tyree Green (6/22/02) was struck in the arm and groin, dropped off at Upstate Hospital by Tierra Green (9/29/98, Sister) in a blue 2018 Chevy Malibu Bearing NYREG#HWT4954. Tierra Green stated there was a fight at the party of Tyler Ct when she heard gunshots, then saw her brother Tyree was shot. WIs stated they observed 10-15 BFs physically fighting in the 1100blk of S McBride St, then observed 5-6 BMs approach the situation and then the shots went off. Tyree Green is a possible suspect.</p>   |                |      |                   |          |                                 |
| -----  |                |      |                   |          |                                 |

## SOUTHWEST Property Crime Incidents

| Agency   | Crime                 | Beat   | Address                  | DR #     | Date/Time Range |      |                |
|--|-----------------------|--|--------------------------|----------|-----------------|------|----------------|
| 01   | <b>Burglary</b>       | 663  | 533 VALLEY DR            | 23245450 | 4/10/2023       | 1900 | 4/12/2023 1900 |
| <b>Location Type:</b> Single Family Home   |                       | <b>Larceny Type:</b> N/A                     |                          |          |                 |      |                |
| <b>Notes</b> VACANT/ SU entered without force and damaged property inside VI Karen Edwards' (4/24/68-BF) vacant residence, including breaking granite countertops. A basement door was located unsecured and the rear door was ajar. ET 592C processed the scene.  |                       |  |                          |          |                 |      |                |
| 01   | <b>Burglary</b>       | 632  | 714 W ONONDAGA ST        | 23246061 | 4/12/2023       | 1924 | 4/13/2023 0800 |
| <b>Location Type:</b> Multiple Dwelling  |                       | <b>Larceny Type:</b> From Building           |                          |          |                 |      |                |
| <b>Notes</b> Apt# 19/ SU removed the screens from the rear windows and stole \$200 in cash along with gold necklaces from VI Ulysesee Brown (7/24/87-BM) while he stayed overnight at his child's mother's residence. SU damaged a safe and rummaged through kitchen cabinets, the refrigerator, the microwave, and closets while emptying the contents onto the floor. VI noted he was seeing a female "Delanie Jordan" and believed she was involved, as she observed him place the cash and necklaces in his desk before they both left his apartment in separate vehicles at 1924hrs. VI also stated "Jordan" was asking for money and weed throughout the day which he declined to give her. A search for prior reports involving "Delanie Jordan" yielded negative results. ET 592B processed the scene. |                       |  |                          |          |                 |      |                |
| 01   | <b>Burglary</b>       | 652  | 348 WARNER AV            | 23250919 | 11/1/2022       | 0000 | 4/16/2023 0759 |
| <b>Location Type:</b> Garage/Shed  |                       | <b>Larceny Type:</b> From Building           |                          |          |                 |      |                |
| <b>Notes</b> SU forced entry through the roof of a detached shed and stole an air compressor, a compressor hose, a leaf blower, a shop-vac, and a pressure washer from VI Clarence Brown (8/3/72-BM) sometime between 11/1/22 & 4/16/23. VI stated he purchased the tools from Harbor Freight. ET 592B processed the scene.  |                       |  |                          |          |                 |      |                |
| 01   | <b>Burglary</b>       | 641  | 4722 ONONDAGA BLVD       | 23251507 | 4/16/2023       | 1629 | 4/16/2023 1629 |
| <b>Location Type:</b> Grocery/Supermarket  |                       | <b>Larceny Type:</b> Shoplifting             |                          |          |                 |      |                |
| <b>Notes</b> OCCUPIED/ COMMERCIAL: Wegmans/ AR Richard Nelson (8/6/87-WM) entered during business hours, selected (2) packs of Corona beer, and exited without rendering payment for the merchandise. Nelson was previously trespassed from the business and C-12 for BURG 3rd & Petit Larceny. Nelson has an extensive history of shoplift incidents. ET 592C processed the scene.  |                       |  |                          |          |                 |      |                |
| 01   | <b>Larceny</b>        | 651  | 230 MARTIN LUTHER KING W | 23246360 | 3/31/2023       | 0000 | 4/12/2023 1400 |
| <b>Location Type:</b> Multiple Dwelling  |                       | <b>Larceny Type:</b> From Building           |                          |          |                 |      |                |
| <b>Notes</b>   |                       |  |                          |          |                 |      |                |
| 01   | <b>Larceny</b>        | 631  | 103 SABINE ST            | 23900264 | 4/1/2023        | 0100 | 4/12/2023 1008 |
| <b>Location Type:</b> Yard   |                       | <b>Larceny Type:</b> Of MV Parts/Accessories |                          |          |                 |      |                |
| <b>Notes</b>   |                       |  |                          |          |                 |      |                |
| 01   | <b>Larceny</b>        | 651  | 115 MULBERRY TER         | 23900263 | 4/6/2023        | 1730 | 4/12/2023 1004 |
| <b>Location Type:</b> Single Family Home   |                       | <b>Larceny Type:</b> All Other               |                          |          |                 |      |                |
| <b>Notes</b>   |                       |  |                          |          |                 |      |                |
| 01   | <b>Larceny</b>        | 652  | 218 MCKINLEY AV          | 23253416 | 4/17/2023       | 1500 | 4/17/2023 1800 |
| <b>Location Type:</b> Single Family Home   |                       | <b>Larceny Type:</b> From Building           |                          |          |                 |      |                |
| <b>Notes</b>   |                       |  |                          |          |                 |      |                |
| 01   | <b>Stolen Vehicle</b> | 631  | 317 S GEDDES ST          | 23243734 | 4/11/2023       | 1703 | 4/11/2023 1703 |
| <b>Location Type:</b> Variety/Convenience Store  |                       | <b>Larceny Type:</b> Of Motor Vehicle        |                          |          |                 |      |                |
| <b>Notes</b> Dishan Mangar reported his father's vehicle was stolen from West Side Food Market while he was inside the store. After reviewing video footage, Mangar's story seemed to be inaccurate as the vehicle was stolen an hour prior to calling it in and he was with two unknown individuals when arriving to the store. Mangar's father desired prosecution. The vehicle was recovered at 104 Danforth Terr with Hassan Hussein (8/10/08) and Davon Everson (8/3/06) occupying the vehicle. Both were arrested and transferred to YD.   |                       |  |                          |          |                 |      |                |
| 01   | <b>Stolen Vehicle</b> | 632  | 648 W ONONDAGA ST        | 23249706 | 4/13/2023       | 1000 | 4/13/2023 1600 |
| <b>Location Type:</b> Street   |                       | <b>Larceny Type:</b> Of Motor Vehicle        |                          |          |                 |      |                |
| <b>Notes</b> VI Patrica Berthod let her boyfriend Jamieson Steele (8/27/82) borrow her vehicle. Steele stated that he last saw the vehicle outside of his apartment at 1000hrs.  |                       |  |                          |          |                 |      |                |