



Syracuse Police Department COMPSTAT

What is COMPSTAT?

COMPSTAT stands for Comparative Statistics. In a weekly meeting of police command staff, divisional supervisors and other personnel, all parties discuss recent Part I criminal activity and proposed strategies to address the situation.

Each meeting covers a three week period, and rotates between the three patrol divisions North, Southwest, Southeast. All three Divisions provide maps, tracking activity in seven different crime types, but only one division presents per week.

Other divisions also report - Criminal Investigations Division, Crime Reduction Team, Special Investigations, Gang Violence Task Force. Those divisions reports are not included in this report because they may contain sensitive law enforcement information.

Glossary and Notes

Part I Crime- The FBI standard for its *Crime in the United States* report, issued each fall. Part I violent crimes are murder or non-negligent homicide, rape, robbery, and aggravated assault. Part I property crimes are burglary, larceny, and auto theft.

Red text indicates data increase. **Blue text** indicates data decrease.
Data highlighted red represents the highest total within that offense category.

****The numbers in this report are preliminary and may change due to reclassification after further investigation.****

Part I Offense Comparison - City Wide

Jan 1 - Feb 17 2020 v 2019 - with 5-year avg.

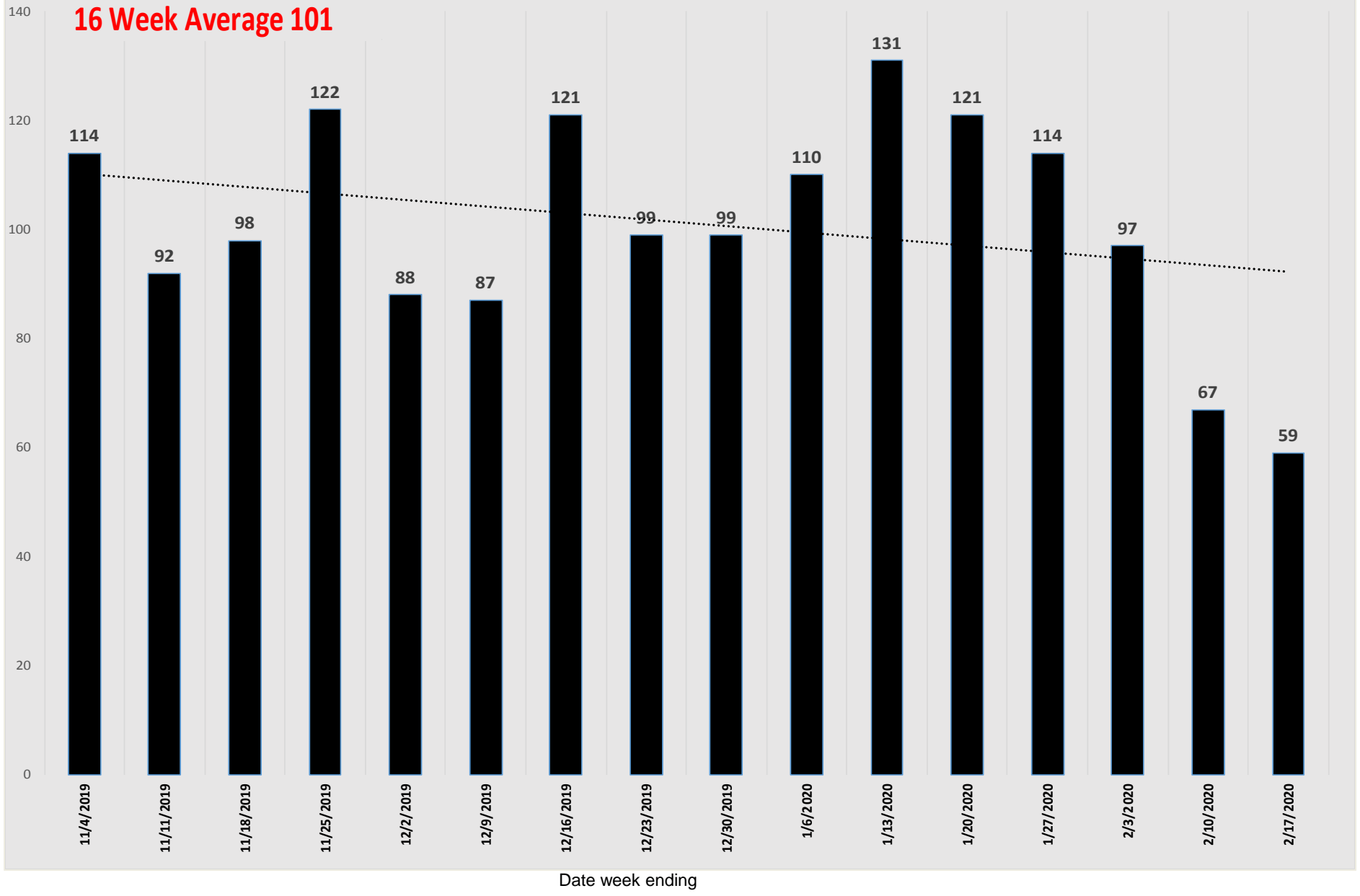
PART I INCIDENT	TOTAL		2020 v 2019	Last 5 Years		2020 by Division		
	2020	2019	% change	Avg.	% change	North	Southeast	Southwest
Homicide	1	4	-75%	3.8	-74%	0	0	1
Rape	10	16	-38%	17.8	-44%	7	0	3
Robbery	35	33	6%	48.6	-28%	17	6	12
Aggravated Assault	85	89	-4%	87.8	-3%	34	24	27
Violent Crime	131	142	-8%	158.0	-17%	58	30	43
Burglary/B & E	118	89	33%	127.6	-8%	53	38	26
Larceny/Theft	381	331	15%	462.4	-18%	192	141	47
Stolen Vehicle	69	77	-10%	69.8	-1%	31	11	15
Property Crime	568	497	14%	659.8	-14%	276	190	88
Part I Crime TOTAL	699	639	9%	817.8	-15%	334	220	131
Percentage of Total Crime YTD - by Division						47.78%	31.47%	18.74%
Calls for Service TOTAL	7788	7371	6%	7453.2	4%	3715	2266	1760
Percentage of Total Calls for Service YTD - by Division						47.70%	29.10%	22.60%
2010 Census - Percentage of Population by Division						41.78%	36.63%	21.59%

-The Part I offense figures are based on offenses reported to SPD and are retrieved from the department's Records Management System. The figures may include some offenses that may be reclassified after further investigation.

-Calls for service figures are filtered to reflect only dispatched calls. Every effort was made to exclude those calls that were cancelled or withdrawn prior to being dispatched. A percentage of calls cannot be accurately assigned to an SPD district due to 'un-mappable' addresses, i.e. highways. Additionally, 2015 and 2016 address data contain a slightly higher percentage of 'un-mappable' addresses.

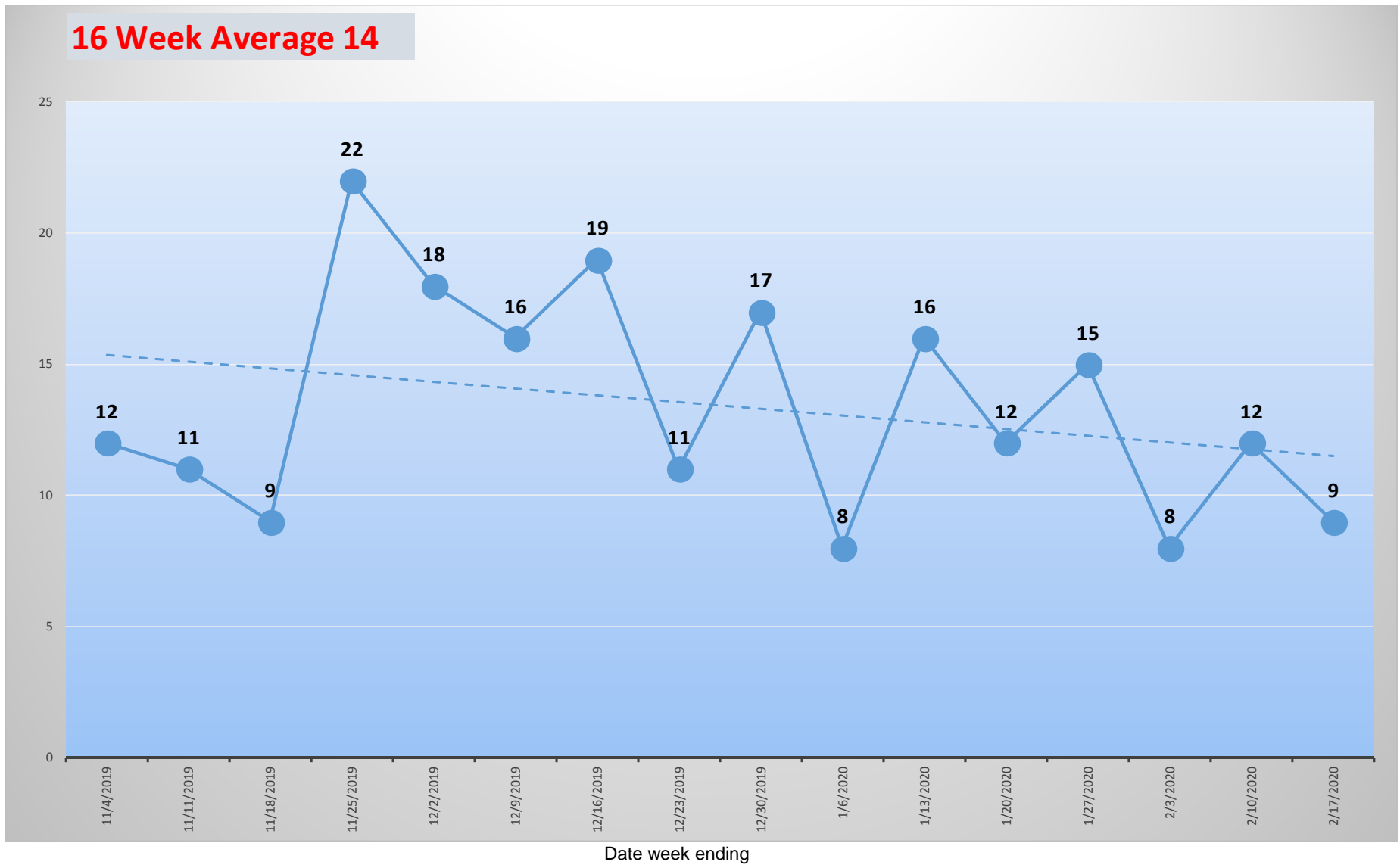
City Wide Total Part I Offenses - Previous 16 Weeks

16 Week Average 101



City Wide Previous 16 Weeks – Shots Fired Incidents*

*Shots fired, Shots fired with injury incidents, and Homicide by Gun



Part I Offense Comparison - North District

Jan 1 - Feb 17 2020 v 2019 - with 5-year avg.

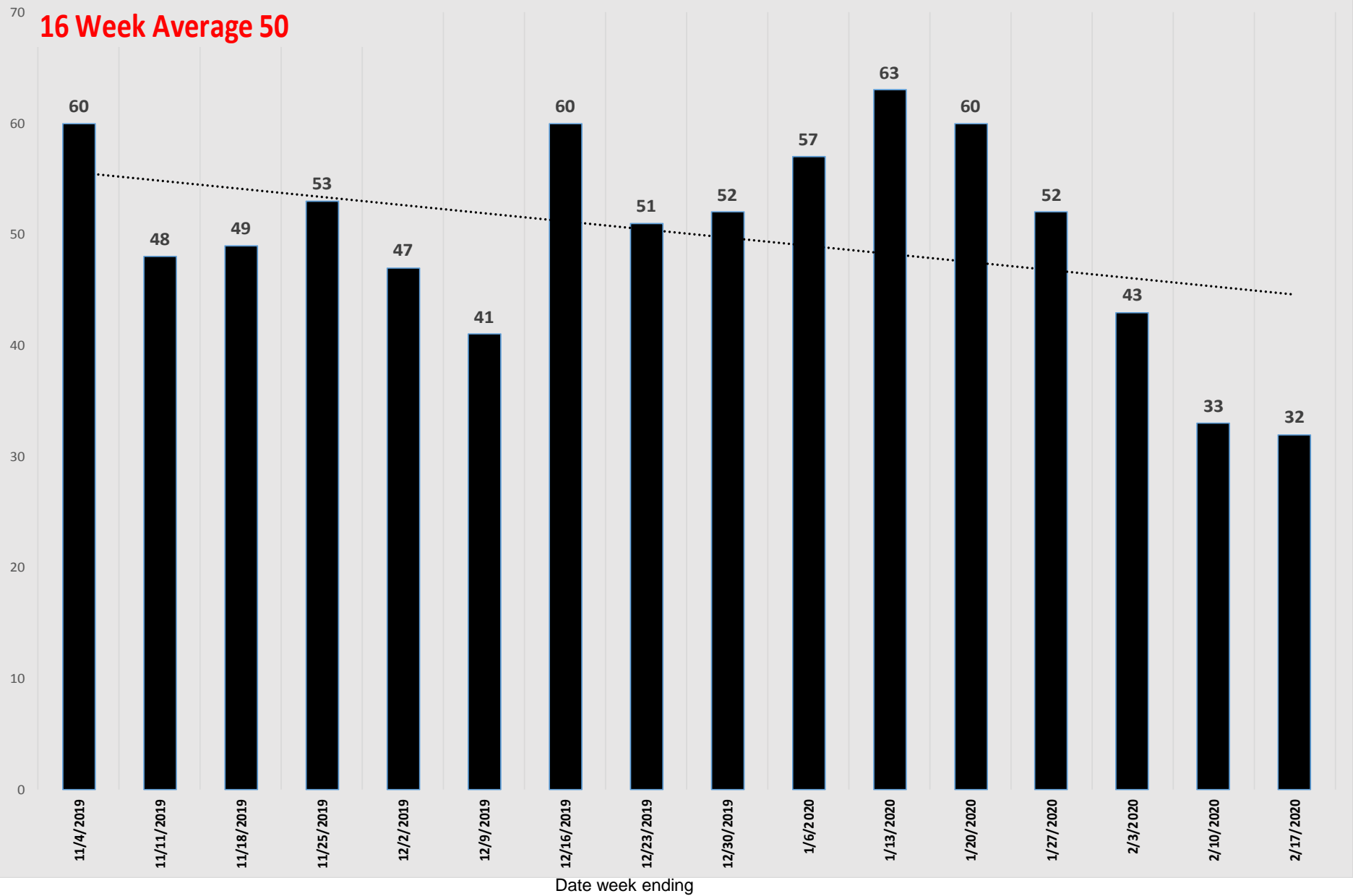
PART I INCIDENT	NORTH		2020 v 2019	Last 5 Years		YTD 2020 - BY DISTRICT								
	2020	2019	% change	Avg.	% change	431	432	441	442	451	452	461	462	490
Homicide	0	0	NC	0.6	-100%	0	0	0	0	0	0	0	0	0
Rape	7	4	75%	6.0	17%	1	0	1	2	2	0	0	0	1
Robbery	17	19	-11%	19.6	-13%	3	3	1	3	2	1	2	1	1
Aggravated Assault	34	34	0%	29.0	17%	7	1	5	2	8	5	3	0	3
Violent Crime	58	57	2%	55.2	5%	11	4	7	7	12	6	5	1	5
Burglary	53	38	39%	43.4	22%	10	4	3	7	2	6	3	1	17
Larceny	192	176	9%	208.2	-8%	24	5	13	25	13	18	6	12	76
Stolen Vehicle	31	29	7%	23.0	35%	1	4	5	3	3	4	3	2	6
Property Crime	276	243	14%	274.6	1%	35	13	21	35	18	28	12	15	99
TOTAL	334	300	11%	329.8	1%	46	17	28	42	30	34	17	16	104

These figures are based on offenses reported to SPD and are retrieved from the Department's Records Management System.

The figures may include some offenses that may be reclassified after further investigation.

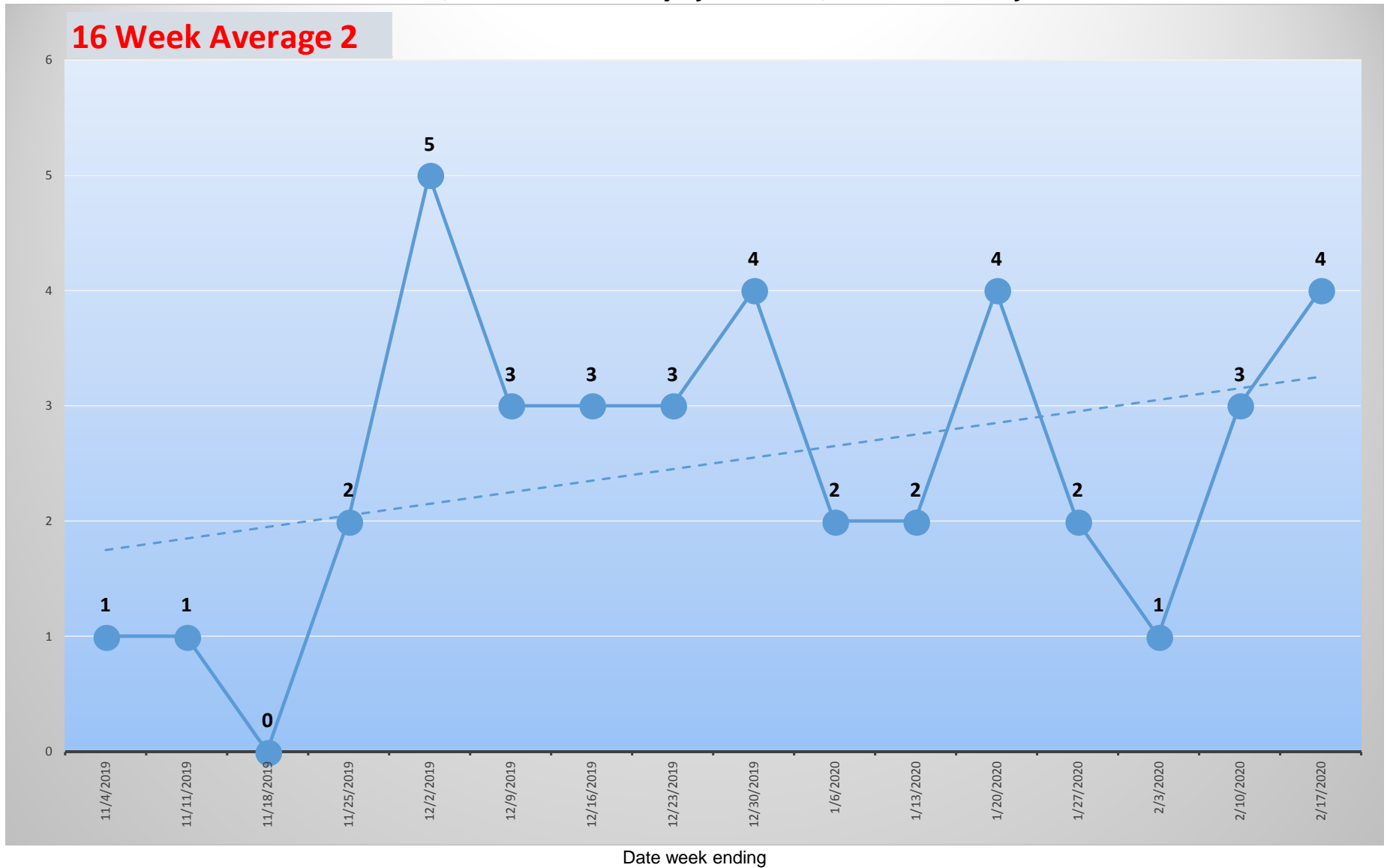
North District Total Part I Offenses - Previous 16 Weeks

16 Week Average 50



North District Previous 16 Weeks – Shots Fired Incidents*

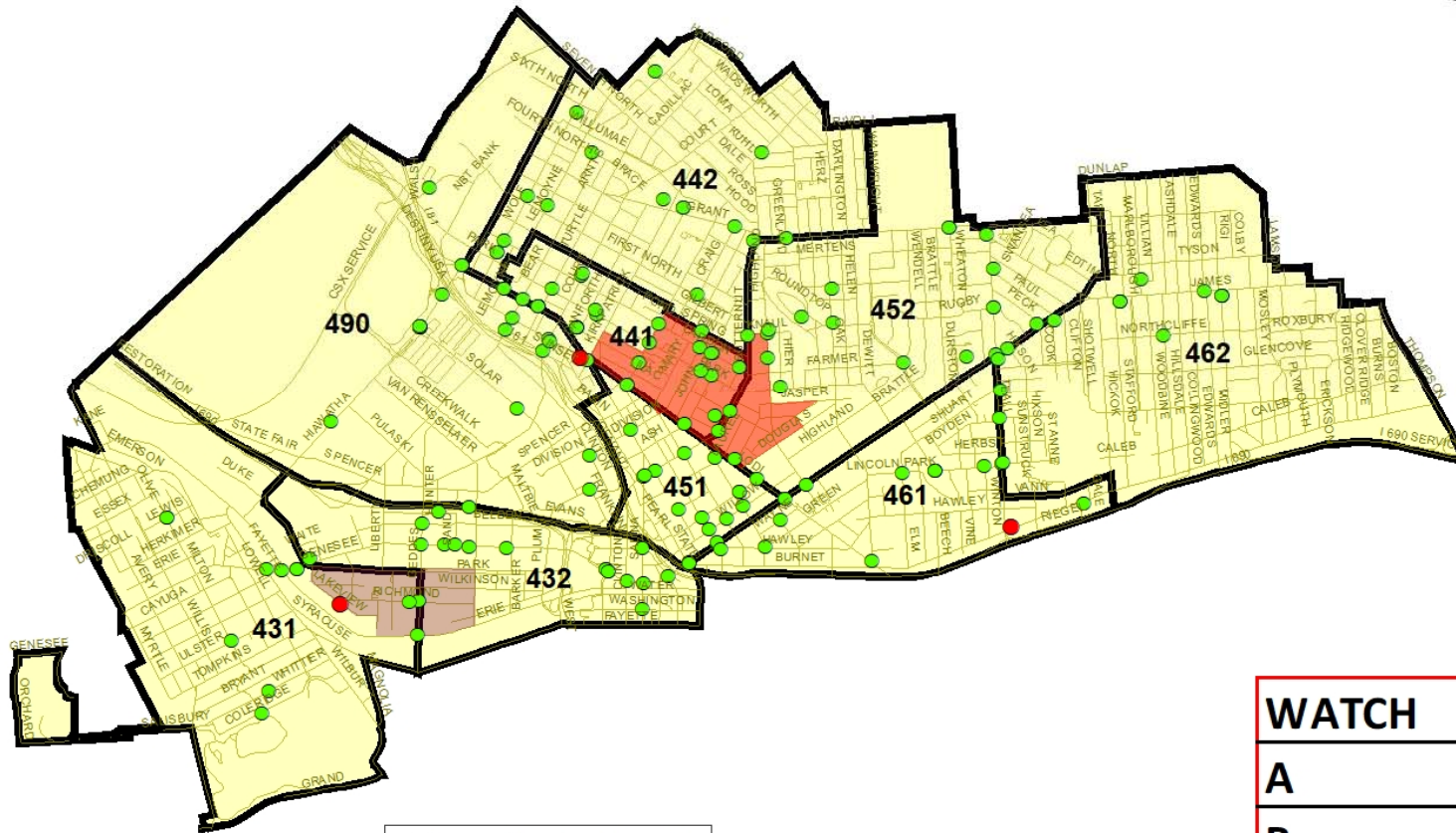
*Shots fired, Shots fired with injury incidents, and Homicide by Gun



North

Officer-Initiated Stops With Shots Fired Calls

Feb 11 - Feb 17, 2020



Mappable Incidents

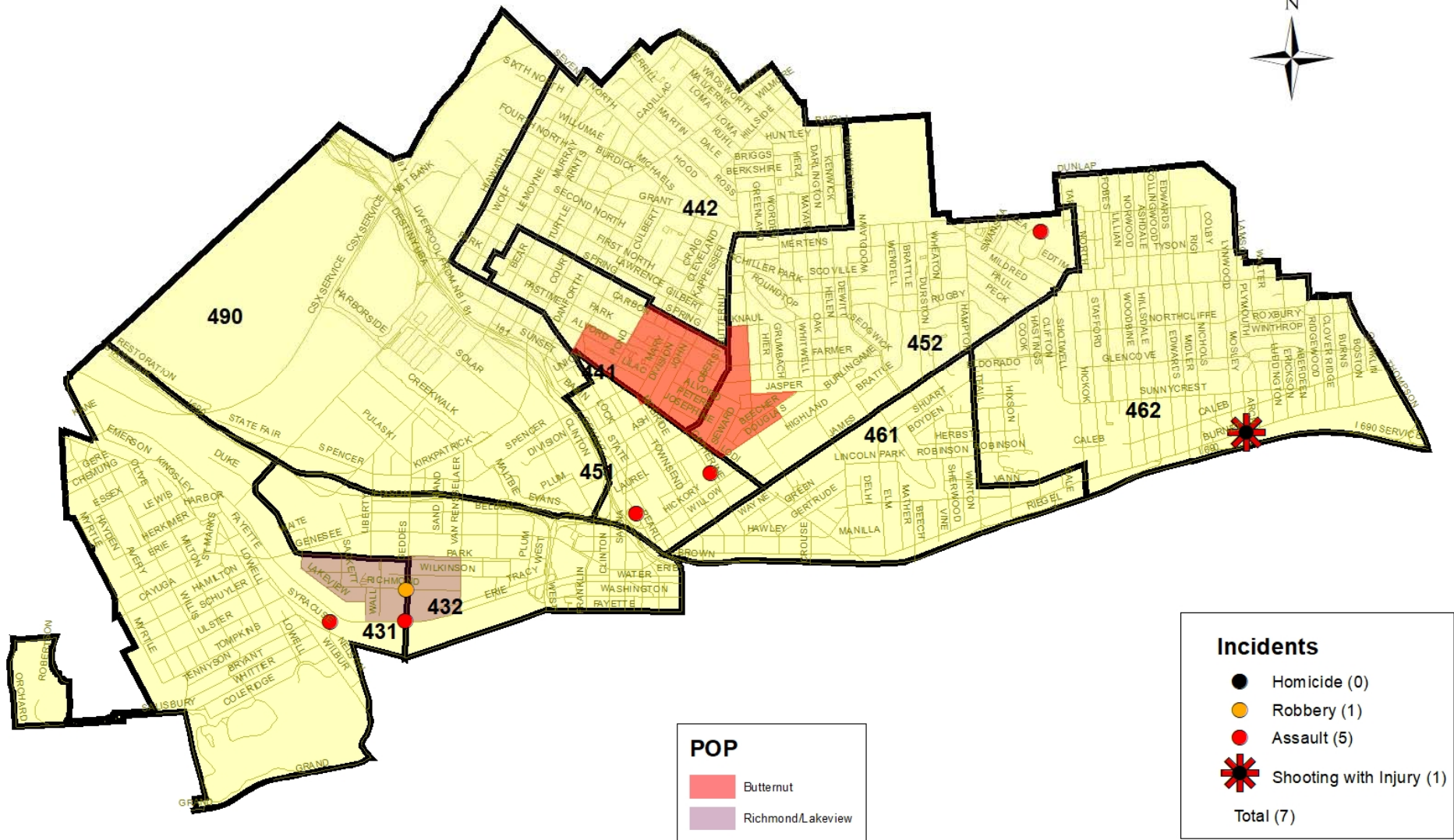
- Shots Fired (3)
- RecentStopsUnit (183)

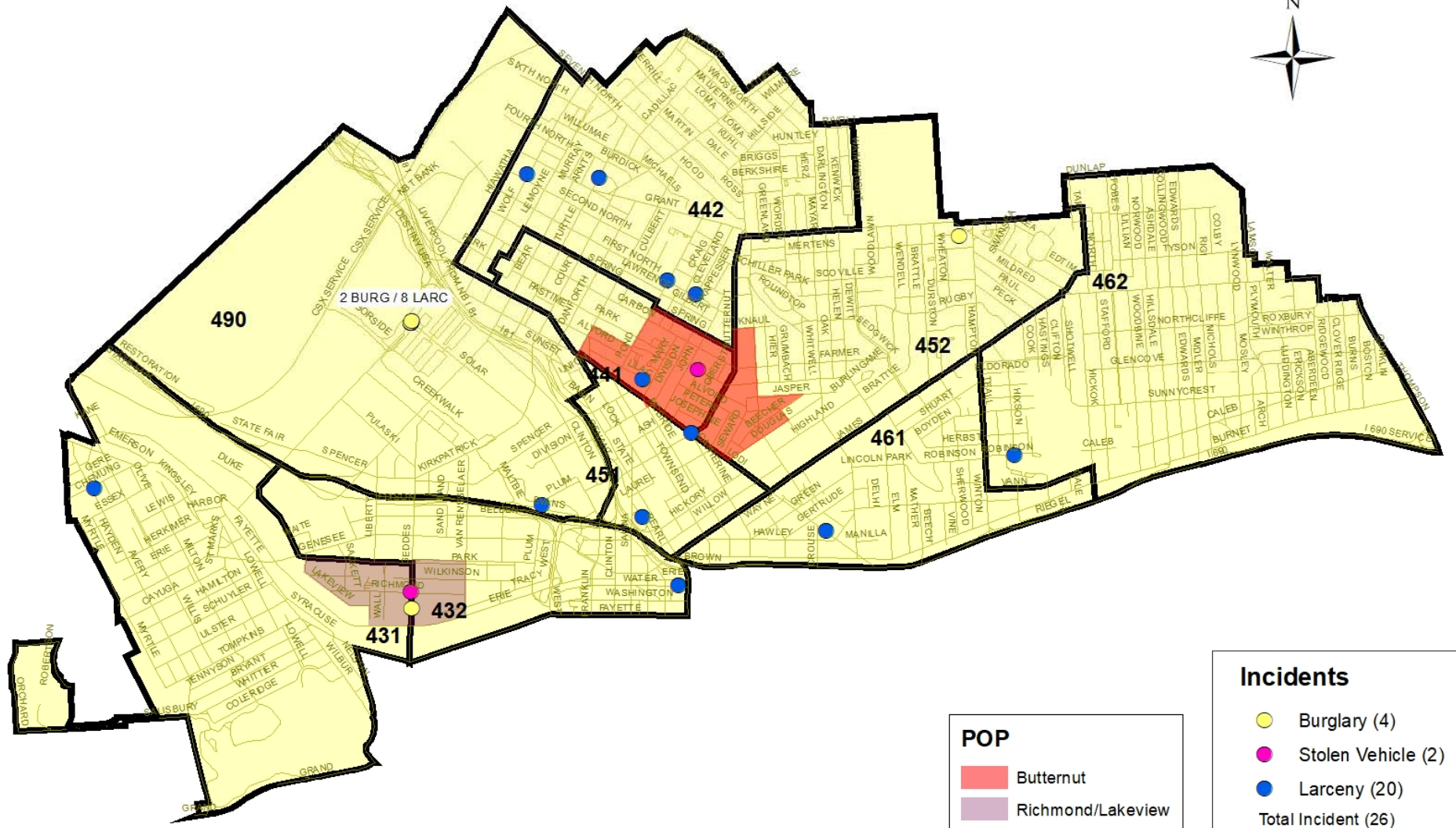
Total (186)

POP

- Butternut
- Richmond/Lakeview

WATCH	OI
A	92
B	28
C	63
TOTAL	183





Part I Offense Comparison - Southeast District

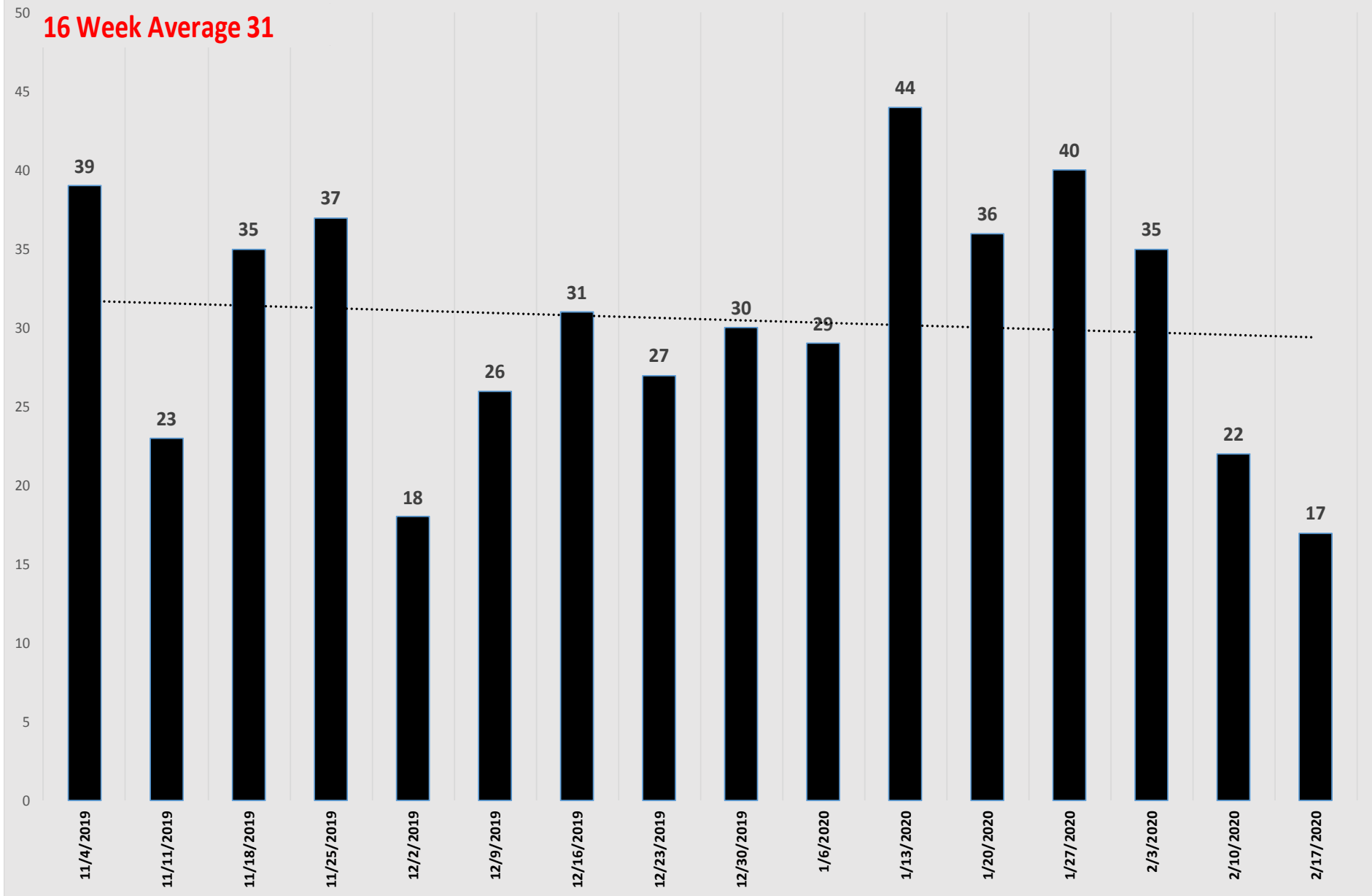
Jan 1 - Feb 17 2020 v 2019 - with 5-year avg.

PART I INCIDENT	Southeast		2020 v 2019	Last 5 Years		YTD 2020 - BY DISTRICT						
	2020	2019	% change	Avg.	% change	620	661	662	671	672	681	682
Homicide	0	2	-100%	0.6	-100%	0	0	0	0	0	0	0
Rape	0	8	-100%	4.8	-100%	0	0	0	0	0	0	0
Robbery	6	7	-14%	13.4	-55%	3	0	0	1	1	0	1
Aggravated Assault	24	26	-8%	20.0	20%	6	9	4	1	1	0	3
Violent Crime	30	43	-30%	38.8	-23%	9	9	4	2	2	0	4
Burglary	38	28	36%	43.2	-12%	2	4	4	19	4	0	5
Larceny	141	118	19%	139.2	1%	15	10	22	40	34	5	15
Stolen Vehicle	11	19	-42%	15.8	-30%	0	5	2	1	3	0	0
Property Crime	190	165	15%	198.2	-4%	17	19	28	60	41	5	20
TOTAL	220	208	6%	237.0	-7%	26	28	32	62	43	5	24

These figures are based on offenses reported to SPD and are retrieved from the Department's Records Management System.

The figures may include some offenses that may be reclassified after further investigation.

SE District Total Part Offenses - Previous 16 Weeks

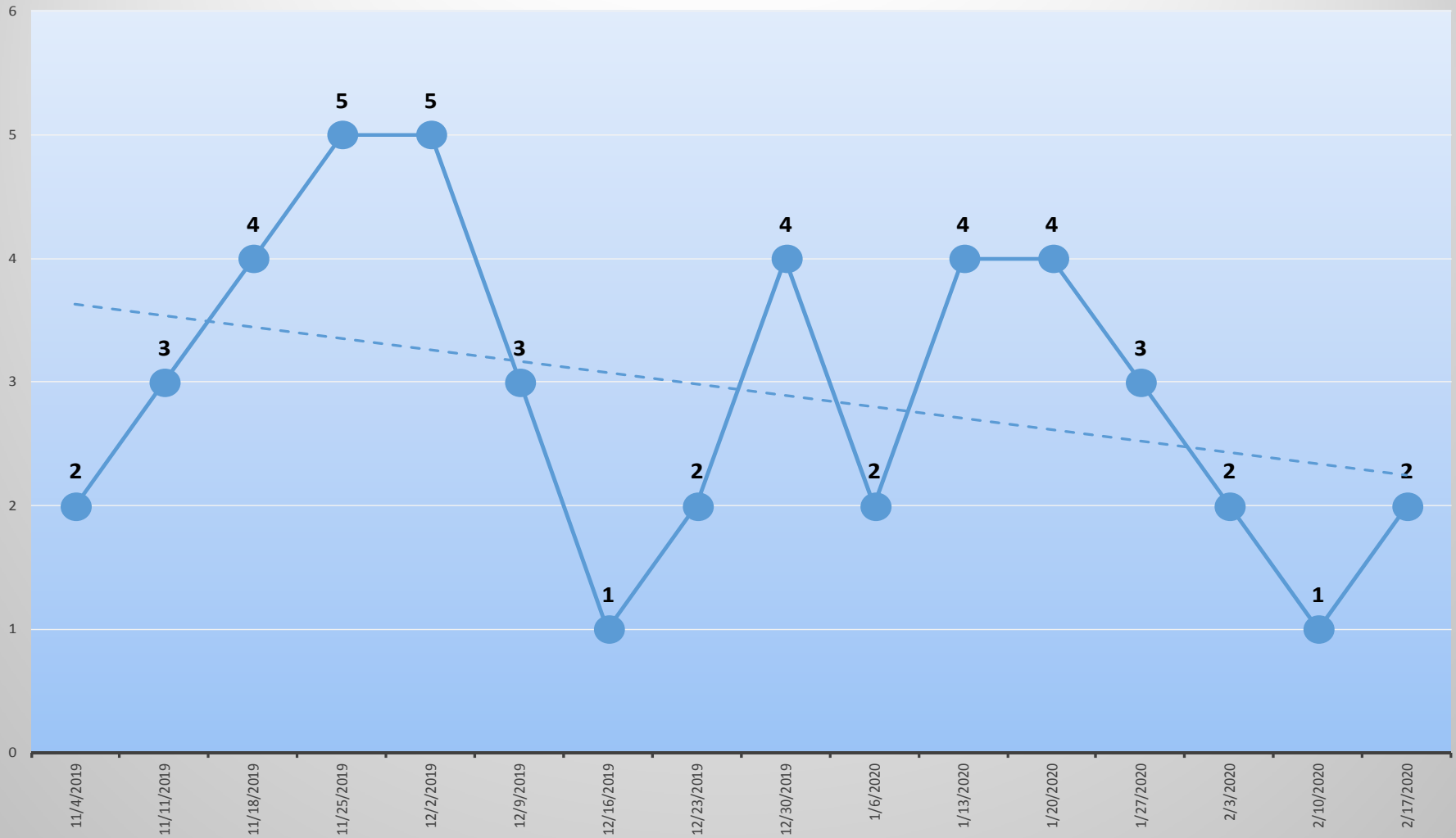


16 Week Average 31

Southeast District Previous 16 Weeks – Shots Fired Incidents*

*Shots fired, Shots fired with injury incidents, and Homicide by Gun

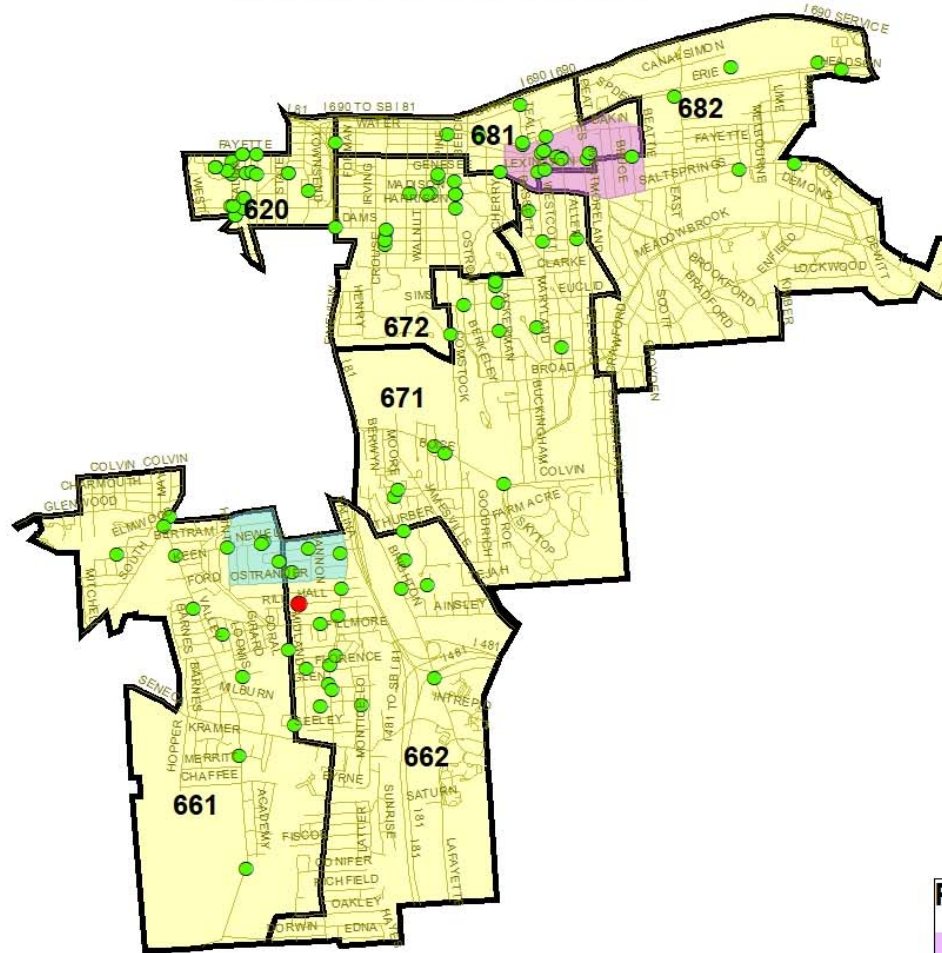
16 Week Average 3



Southeast

Officer-Initiated Stops With Shot Fired Calls

Feb 11 - Feb 17, 2020



Mappable Incidents


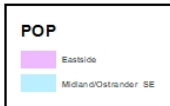
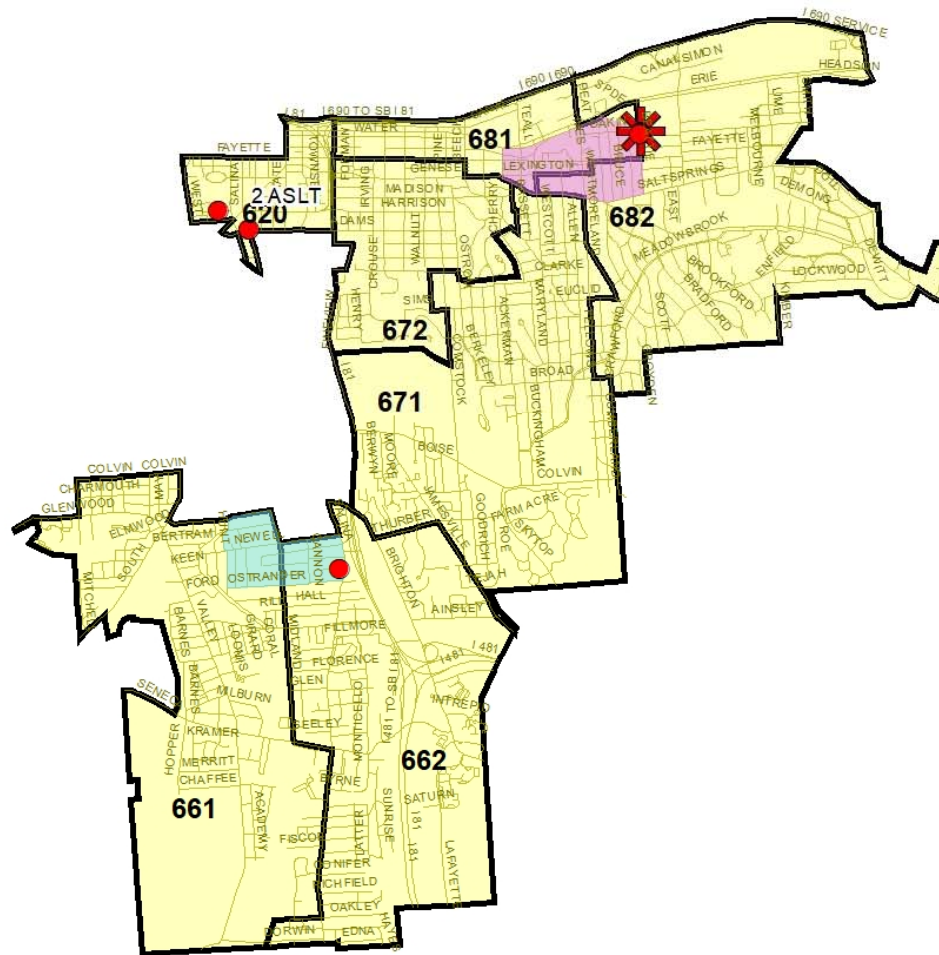
- Shots Fired (1)
- RecentStopsUnit (123)

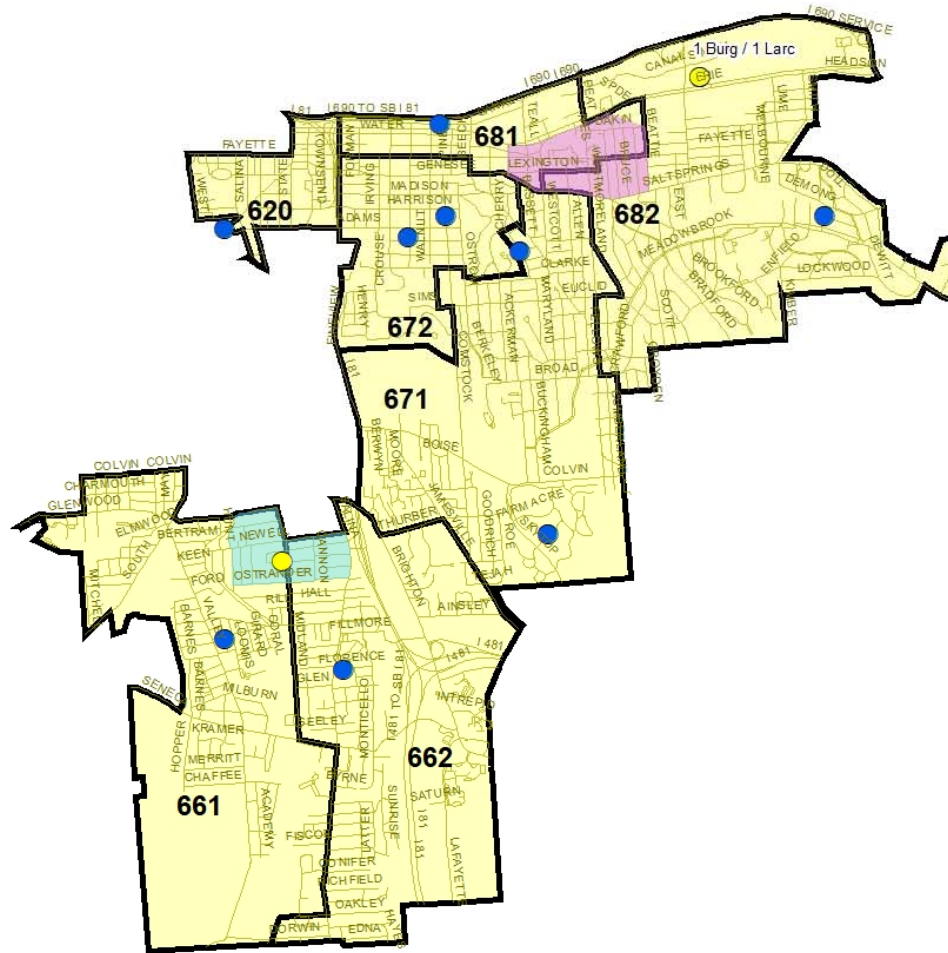
Total (124)

POP

- Eastside
- Midland/Ostrander_SE

WATCH	OI
A	38
B	61
C	24
TOTAL	123





POP

- Eastside
- Midland/Ostrander_SE

Incidents

- Burglary (2)
- Stolen Vehicle (0)
- Larceny (10)
- Total (12)

Part I Offense Comparison - Southwest District

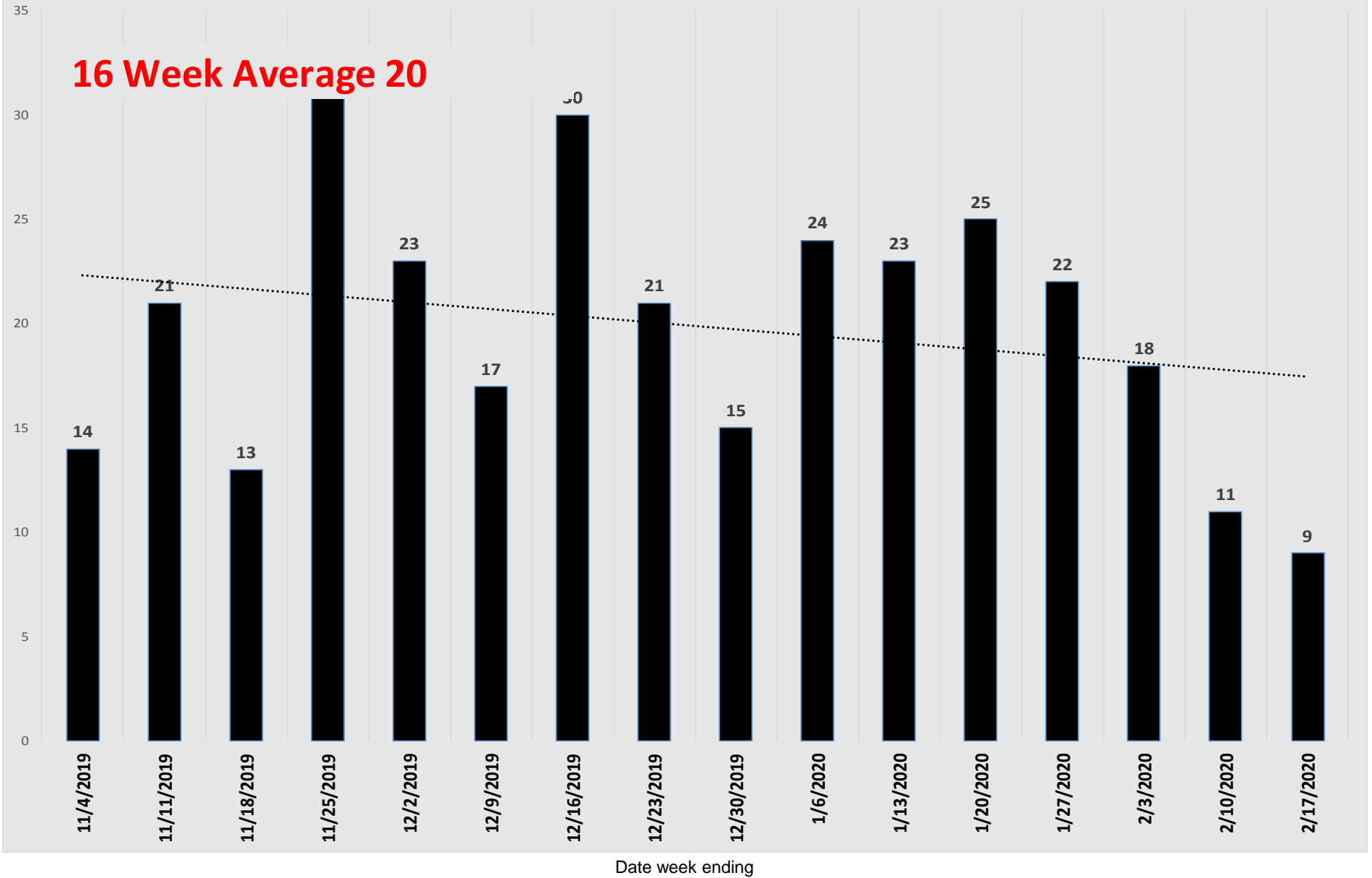
Jan 1 - Feb 17 2020 v 2019 - with 5-year avg.

PART I INCIDENT	Southwest		2020 v 2019	Last 5 Years		YTD 2020 - BY DISTRICT					
	2020	2019	% change	Avg.	% change	631	632	641	642	651	652
Homicide	1	2	-50%	1.8	-44%	0	0	0	0	1	0
Rape	3	4	-25%	3.8	-21%	0	2	1	0	0	0
Robbery	12	7	71%	8.8	36%	2	2	3	2	1	2
Aggravated Assault	27	29	-7%	20.4	32%	3	6	7	5	5	1
Violent Crime	43	42	2%	50.0	-14%	5	10	11	7	7	3
Burglary	26	22	18%	23.0	13%	0	7	5	1	5	8
Larceny	47	36	31%	44.6	5%	6	6	13	2	11	9
Stolen Vehicle	15	17	-12%	10.8	39%	4	1	2	1	2	5
Property Crime	88	75	17%	191.8	-54%	10	14	20	4	18	22
TOTAL	131	117	12%	200.2	-35%	15	24	31	11	25	25

These figures are based on offenses reported to SPD and are retrieved from the Department's Records Management System.

The figures may include some offenses that may be reclassified after further investigation.

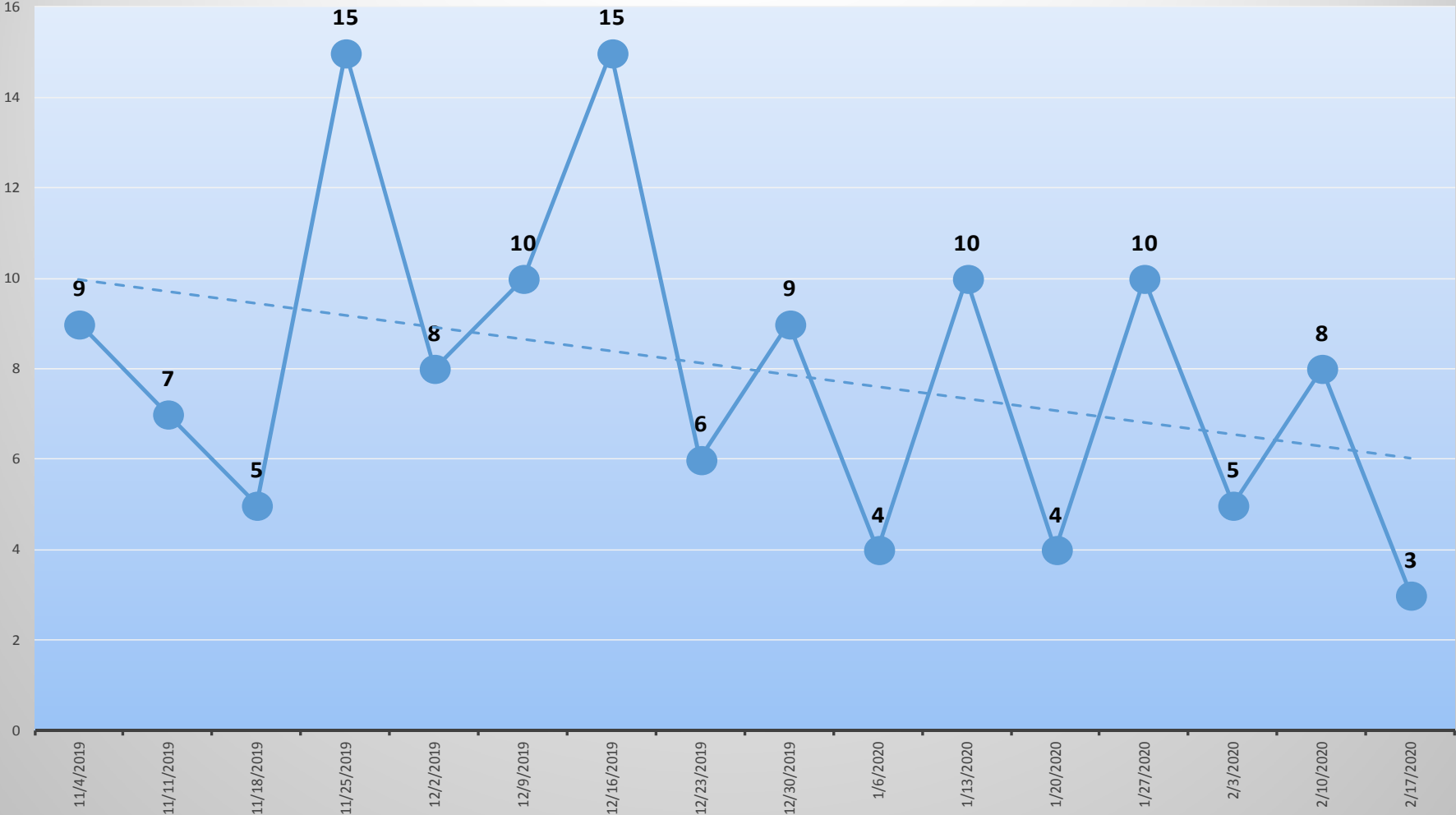
SW District Total Part I Offenses - Previous 16 Weeks



Southwest District Previous 16 Weeks – Shots Fired Incidents*

*Shots fired and Shots fired with injury incidents

16 Week Average 9


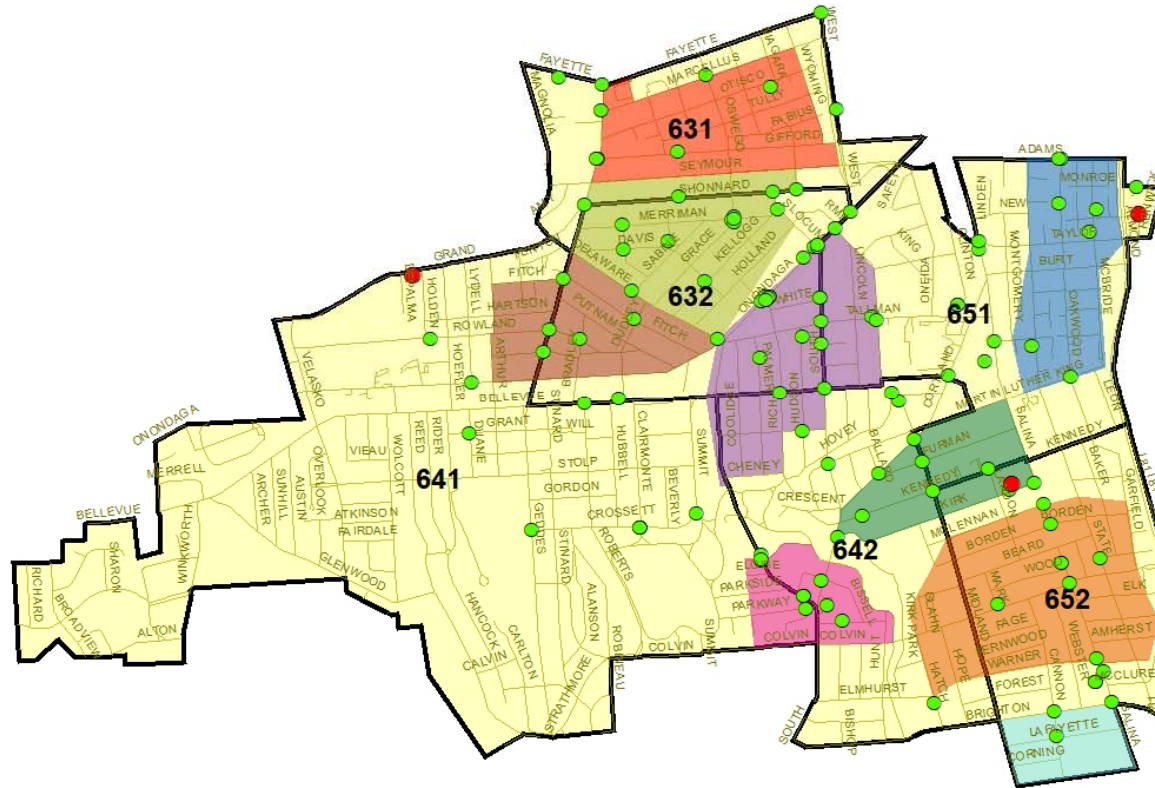


Date week ending

Southwest

Officer-Initiated Stops with Shot Fired Calls

Feb 11 - Feb 17, 2020

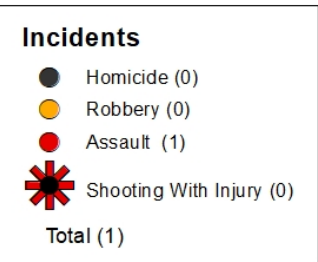

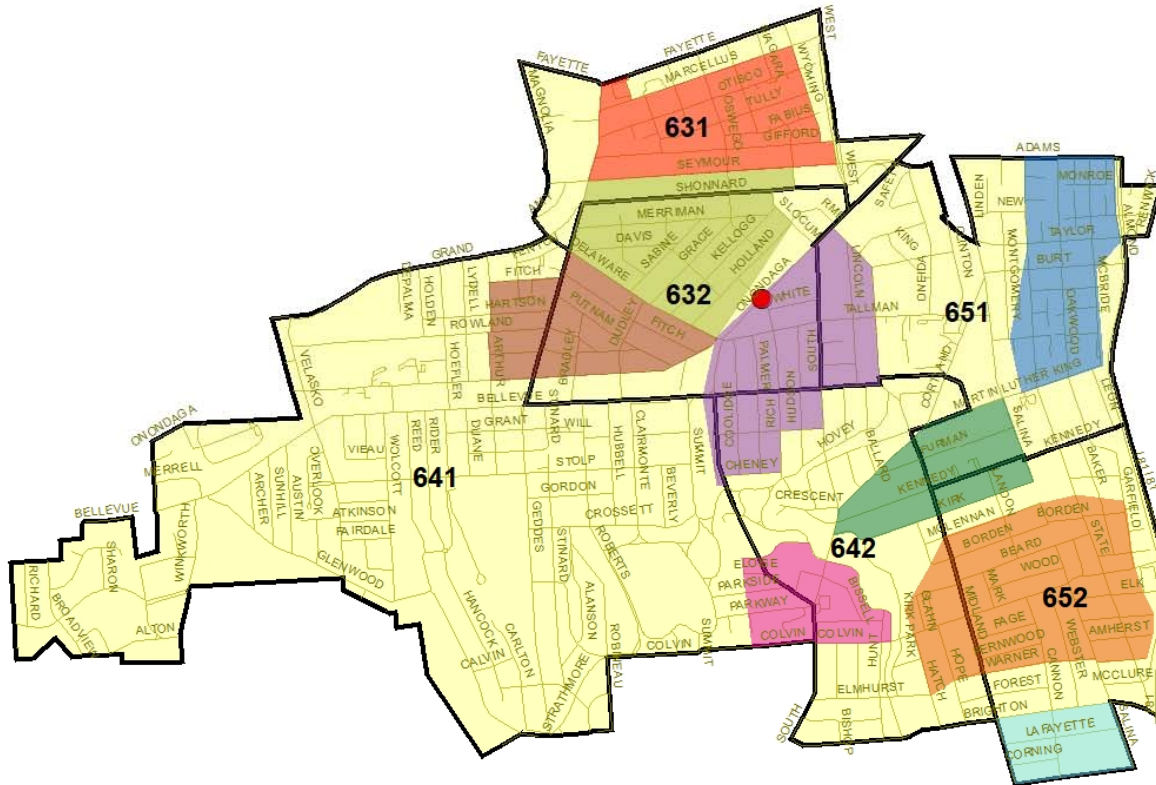


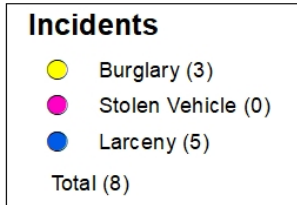

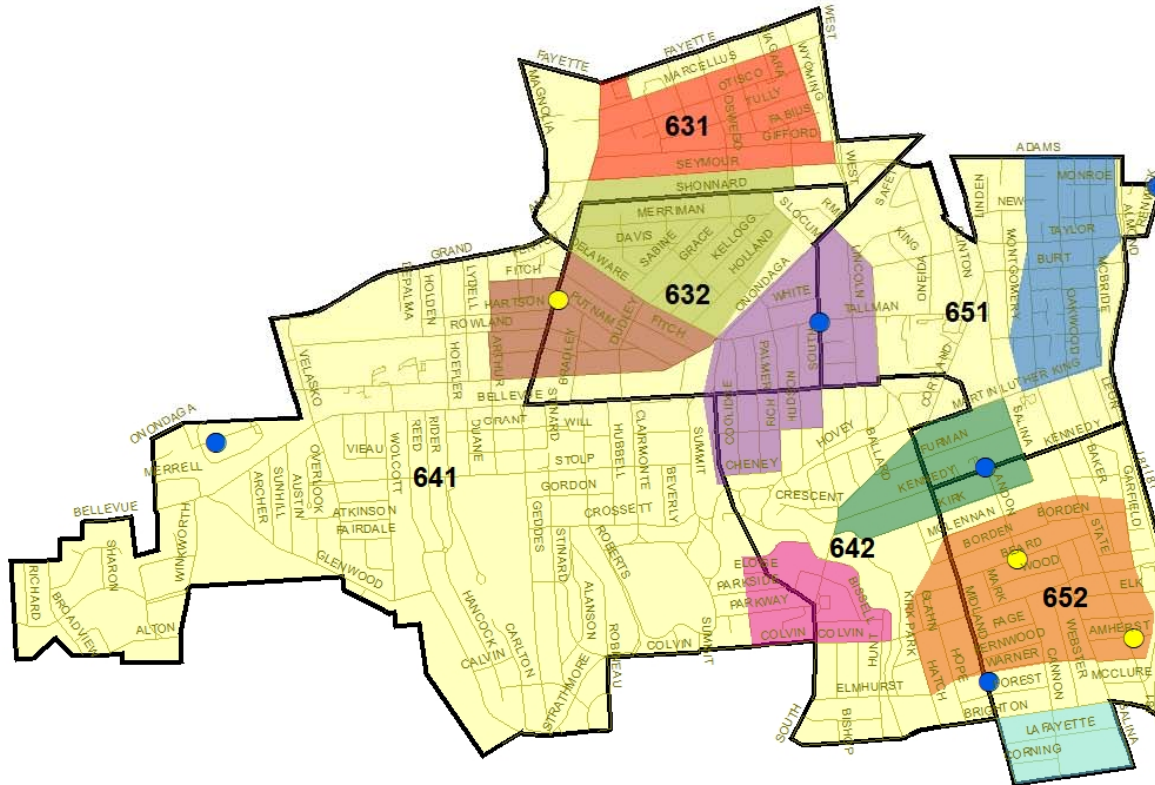
Mapable Incidents

- Shots Fired (3)
- RecentStopsUnit (127)

Total (130)

WATCH	OI
A	74
B	20
C	33
TOTAL	127







Weekly Compstat Report

2/11/2020 - 2/17/2020



NORTH SHOT FIRED Incidents

Crime	Beat	Address	DR #	Date/Time Range
-------	------	---------	------	-----------------

SHOT 490 2209 Lodi St 20161257 2/15/2020 2348 2/15/2020 2348

Notes The business, Regina Check Cashing, sustained (1) bullet hole in the front window and causing an alarm to go off. (14) 9mm casings were located in the front parking lot of 1100 N Salina St at Fast Foods. A Union Place Market camera showed a dark colored sedan arrive at that location and an unknown individual step out and walk into the parking lot of 1100 N Salina at the approximate time of the shots fired incident.

SHOT 461 1313 Burnet Ave 20161349 2/16/2020 0145 2/16/2020 0147

Notes VI Maged Mozeb (11/16/83) had his second story apartment window struck by a projectile and heard two cars leave the scene at a high rate of speed. (6) .45 cal casings were located in the roadway, (3) in the eastbound lane and (3) in the westbound lane. The Cuse Express had CCTV footage that possibly captured the incident but video was unable to be obtained at the time.

SHOT 431 195 Lakeview Ave 20162570 2/17/2020 0240 2/17/2020 0300

Notes SST activation for (4) rounds. No scene located.

NORTH Violent Crime Incidents

If there is no assault offense listed, a shooting with injury will be listed as a SHOI Crime Type

Agency	Crime	Beat	Address	DR #	Date/Time Range		
01	Assault	431	0800 ERIE BLVD W	20155239	2/11/2020	1325	- 2/11/2020 1325
Notes							
01	Assault	452	0105 LINWILL TER	20155959	2/12/2020	0005	- 2/12/2020 0008
Notes							
01	Assault	451	0628 CATHERINE ST	20157903	2/13/2020	1255	- 2/13/2020 1255
Notes	OCCUPIED/ DOMESTIC/ Blandine Furaha (4/4/80) advised that her ex-husband Baraka Donat (8/28/69) came over to drop off some money, and forced entry through a window. Donat became physically aggressive with the VI. Donat was C-12 for BURG 2nd, MENA 2nd, CPW 4th, and EWOC.						
01	Assault	451	0202 E BELDEN AV	20159835	2/14/2020	2138	- 2/14/2020 2138
Notes							
01	Assault	431	1300 W FAYETTE ST	20162485	2/17/2020	0030	- 2/17/2020 0045
Notes							
01	Robbery	431	0139 N GEDDES ST	20157222	2/12/2020	2240	- 2/12/2020 2240
Notes	VI Chris Frost (5/5/96) was inside of Rain Lounge when another customer informed him that an UNK male was going through his white SUV. Frost went to his vehicle and observed his backpack containing a large amount of cash to be missing from the rear seat. Frost attempted to find who stole his belongings and observed a HM SU and WM SU at 139 N Geddes St with his backpack. When Frost reached for his backpack, the HM displayed a knife, and both SUs fled west on Richmond Ave. SU #1 described as a light-skinned male wearing glasses, a dark colored hat, black hoodie, brown jacket, tan pants, and black sneakers. SU #2 described as WM wearing a yellow sweatshirt, black pants, and black and white sneakers.						
	SHOI	462	2700 Burnet Ave	20157415	2/13/2020	0414	- 2/13/2020 0414
Notes	VI Gregory Godley (2/13/84, 1074 S Clinton) sustained a GSW to his leg in the 2700 block of Burnet Ave. Godley reported that he was meeting up with a person named "Diane" to hook up and celebrate his birthday. He stated seeing a dark colored vehicle around the time of the incident but wasn't sure if the shots came from the vehicle. Godley has been listed in a domestic incident (DR# 20-105625) at 2713 Burnet Ave with Miranda Porter. Godley was uncooperative regarding the incident.						

NORTH Property Crime Incidents

Agency	Crime	Beat	Address	DR #	Date/Time Range		
01	Burglary	432	0120 N GEDDES ST	20154922	2/9/2020	1400	- 2/11/2020 0854
Location Type: Other Retail Store		Larceny Type: From Building					
Notes: COMMERCIAL: CB Gifts/ SU forced open a side door to steal a register containing \$200 in cash as well as a collection of old coins/certificates valued at \$7,500. SU tampered with the NIMO electrical panel on the side of the building. ET 535B processed the scene.							
01	Burglary	452	0115 FEIGEL AV	20156860	2/12/2020	1630	- 2/12/2020 1636
Location Type: Single Family Home		Larceny Type: N/A					
Notes: ATTEMPT/ OCCUPIED/ A W/M or H/M SU, 30yoa, with a mustache and "scruffy" facial hair, LSW a grey sweatshirt damaged a rear attached garage door. SU attempted to make entry into the residence from the garage while VI Kayi Lawson's (8/2/70) daughter was home. SU fled through the yards upon the VI arriving home. No property loss reported. ET 535C processed the scene.							
01	Burglary	490	0001 DESTINY USA DR	20158329	2/13/2020	1900	- 2/13/2020 1920
Location Type: Shopping Mall		Larceny Type: Shoplifting					
Notes: OCCUPIED/ COMMERCIAL: H&M/ AR India Rheubottom (8/20/01-B/F) entered during business hours, concealed clothing inside a plastic bag, and exited without rendering payment for the merchandise. Rheubottom was previously trespassed from Destiny USA Mall and was C-12 for BURG 3rd and Petit Larceny.							
01	Burglary	490	0006 DESTINY USA DR	20159022	2/14/2020	1015	- 2/14/2020 1015
Location Type:		Larceny Type:					
Notes: OCCUPIED/ COMMERCIAL: Macy's/ AR Melvin Kennedy (12/18/69-B/M) entered during business hours, concealed clothing merchandise in a plastic bag, and exited without rendering payment. Kennedy was previously trespassed from the store in JUN 2019. Kennedy was C-12 for BURG 3rd and Petit Larceny along with (7) warrants. Kennedy has a lengthy history of shoplift arrests.							
01	Larceny	462	0600 ROBINSON ST	20900200	2/11/2020	1200	- 2/11/2020 1325
Location Type: School		Larceny Type: From Motor Vehicle					
Notes:							
01	Larceny	432	0319 E WATER ST	20900204	2/11/2020	1315	- 2/11/2020 1410
Location Type: Unknown		Larceny Type: From Motor Vehicle					
Notes:							
01	Larceny	442	0928 TURTLE ST	20900198	2/11/2020	1637	- 2/11/2020 1720
Location Type: Unknown		Larceny Type: All Other					
Notes:							
01	Larceny	490	0001 DESTINY USA DR	20155742	2/11/2020	2030	- 2/11/2020 2030
Location Type: Unknown		Larceny Type: Shoplifting					
Notes:							
01	Larceny	451	0202 E BELDEN AV	20156037	2/12/2020	0130	- 2/12/2020 0146
Location Type: Multiple Dwelling		Larceny Type: All Other					
Notes:							
01	Larceny	442	0700 1ST NORTH ST	20156204	2/12/2020	0754	- 2/12/2020 0754
Location Type: Grocery/Supermarket		Larceny Type: Shoplifting					
Notes:							
01	Larceny	441	0601 BUTTERNUT ST	20156717	2/12/2020	1452	- 2/12/2020 1452
Location Type: Other Retail Store		Larceny Type: Shoplifting					
Notes:							

NORTH Property Crime Incidents

Agency	Crime	Beat	Address	DR #	Date/Time Range		
01	Larceny	441	0123 LILAC ST	20156796	2/12/2020	1545	- 2/12/2020 1545
			Location Type: Multiple Dwelling	Larceny Type: All Other			
Notes:							
01	Larceny	490	0004 DESTINY USA DR	20156942	2/12/2020	1744	- 2/12/2020 1744
			Location Type: Shopping Mall	Larceny Type: Shoplifting			
Notes:							
01	Larceny	490	0001 DESTINY USA DR	20158053	2/12/2020	2122	- 2/12/2020 2130
			Location Type: Shopping Mall	Larceny Type: Shoplifting			
Notes:							
01	Larceny	490	0490 PLUM ST	20158904	2/13/2020	1200	- 2/13/2020 1200
			Location Type: Professional Office	Larceny Type: Pocket Picking			
Notes:							
01	Larceny	490	0001 DESTINY USA DR	20158286	2/13/2020	1837	- 2/13/2020 1840
			Location Type: Shopping Mall	Larceny Type: Shoplifting			
Notes:							
01	Larceny	490	0001 DESTINY USA DR	20158342	2/13/2020	1845	- 2/13/2020 1845
			Location Type: Shopping Mall	Larceny Type: From Building			
Notes:							
01	Larceny	461	0418 LODI ST	20157878	2/12/2020	2300	- 2/13/2020 1100
			Location Type: Other Outside Location	Larceny Type: From Motor Vehicle			
Notes:							
01	Larceny	442	0109 CLEVELAND AV	20158936	2/13/2020	1730	- 2/14/2020 0830
			Location Type: Single Family Home	Larceny Type: From Motor Vehicle			
Notes:							
01	Larceny	442	0725 WOLF ST	20159228	2/7/2020	1800	- 2/14/2020 1200
			Location Type: Parking Lot	Larceny Type: All Other			
Notes:							
01	Larceny	431	1026 AVERY AV	20160873	2/14/2020	1837	- 2/14/2020 1850
			Location Type: Auto Shop	Larceny Type: Of MV Parts/Accessories			
Notes:							
01	Larceny	490	0001 DESTINY USA DR	20159698	2/14/2020	1933	- 2/14/2020 1933
			Location Type: Shopping Mall	Larceny Type: All Other			
Notes:							
01	Larceny	490	0001 DESTINY USA DR	20162898	2/17/2020	1040	- 2/17/2020 1042
			Location Type: Other Retail Store	Larceny Type: Shoplifting			
Notes:							

NORTH Property Crime Incidents

Agency	Crime	Beat	Address	DR #	Date/Time Range
01	Larceny	490	0003 DESTINY USA DR	20163207	2/17/2020 1504 - 2/17/2020 1504
Location Type: Shopping Mall			Larceny Type: Shoplifting		
Notes:					

01	Stolen Vehicle	441	0826 PARK ST	20155393	2/11/2020 1458 - 2/11/2020 1500
Location Type: Street			Larceny Type: Of Motor Vehicle		
Notes: SU stole a 2006 Kia Optima, blue, with NY REG JHR5180 from VI Caitlyn Austin (5/5/94-B/F). VI stated she might have left her keys inside the vehicle or dropped them on the sidewalk while going into her friend's residence. COPS camera surveillance showed an UNK race male SU LSW a red sweatshirt walk past the vehicle and meet up with (2) other males before going back to steal it. SU was last observed turning onto Carbon St from John St. Vehicle recovered on 2/15 (1246hrs) unoccupied in a parking lot in the 800blk Pond St. A backpack was located inside the vehicle which was collected as evidence.					

01	Stolen Vehicle	431	0300 RICHMOND AV	20161305	2/15/2020 2100 - 2/15/2020 2100
Location Type: Street			Larceny Type: Of Motor Vehicle		
Notes: SU stole a 2005 Toyota Corolla, red, with NY REG JFB1825 from VI Giselle Santiago (9/3/84-H/F). VI initially gave varying info as to how her vehicle was stolen, but when surveillance showed the vehicle leaving the 300blk Richmond Ave the VI admitted she lent it to her brother Luis Santiago (4/20/79-H/M, ARMED, RESISTS). VI stated she had limited information on how it was stolen from Luis. Luis has numerous drug arrests. Vehicle recovered on 2/16 (1436hrs) unoccupied at 327 Richmond Ave after Unit 77 located it from COPS cameras. A resident of 325 Richmond advised it was there since 2/15 (1600hrs).					



Weekly Compstat Report

2/11/2020 - 2/17/2020



SOUTHEAST SHOT FIRED Incidents

<i>Crime</i>	<i>Beat</i>	<i>Address</i>	<i>DR #</i>	<i>Date/Time Range</i>			
SHOT	662	223 Hall Ave	20158435	2/13/2020	2106	2/13/2020	2120

Notes SST activation for (2) rounds. No scene located.

SOUTHEAST Violent Crime Incidents

If there is no assault offense listed, a shooting with injury will be listed as a SHOI Crime Type

Agency	Crime	Beat	Address	DR #	Date/Time Range
01	Assault	620	0599 S SALINA ST	20156387	2/12/2020 1043 - 2/12/2020 1043
Notes					
01	Assault	620	0599 S SALINA ST	20158843	2/14/2020 0714 - 2/14/2020 0714
Notes VI Matthew Sowa (9/29/94) was involved in an altercation with AR Roshawn Cannady (12/28/89, Probation). Cannady was standing in front of a Centro bus not letting it move. Cannady was located, C-12, and charged with Assault 2nd.					
01	Assault	620	0122 DICKERSON ST	20159056	2/14/2020 1039 - 2/14/2020 1039
Notes					
01	Assault	682	0211 BEATTIE ST	20161716	2/16/2020 1125 - 2/16/2020 1125
Notes VI Unique Pettway (10/9/82) sustained a GSW to the back of his right shoulder when leaving his apartment. His wife, Aniah Bryant, stated that they were sitting in her tan 2007 Hyundai Elantra NY Reg HXS1815 with Pettway in the driver seat when Pettway was shot. The vehicle sustained (5) bullet holes and (5) 9mm casings were located in the parking lot behind the vehicle. A possible SU vehicle is a white vehicle, possible Jeep SUV, leave the parking lot after the incident.					
01	Assault	662	0117 W LYNHURST AV	20161893	2/16/2020 1419 - 2/16/2020 1420
Notes					

SOUTHEAST Property Crime Incidents

Agency	Crime	Beat	Address	DR #	Date/Time Range		
01	Burglary	661	0322 W CALTHROP AV	20155041	2/10/2020	2200	- 2/11/2020 0730
Location Type: Single Family Home		Larceny Type: All Other					
Notes: OCCUPIED/ SU entered without force and stole \$200 in cash from VI Latoya Hinkle's (7/18/82-B/F) jacket pocket. VI advised that she was involved in a physical altercation with her children's father Kenny Mills (12/19/73-B/M) (DR# 20-155023) and that he was likely involved as he would know how to gain entry into her residence.							
01	Burglary	682	2515 ERIE BLVD E	20159288	2/14/2020	1341	- 2/14/2020 1341
Location Type: Grocery/Supermarket		Larceny Type: Shoplifting					
Notes: OCCUPIED/ COMMERCIAL: Price Chopper/ SU Andrea Flett (4/10/77-W/F, MENTAL, RESISTS) entered during business hours, concealed (3) cans of beer in her jacket, and exited without rendering payment for the merchandise. Asset protection approached Flett outside the store and she gave them one of the cans. Flett was trespassed from all Price Chopper stores in 2019. Warrant applied against Flett for BURG 3rd and Petit Larceny.							
01	Larceny	620	0300 W ONONDAGA ST	20156452	2/12/2020	1146	- 2/12/2020 1146
Location Type: Yard		Larceny Type: Shoplifting					
Notes:							
01	Larceny	682	2515 ERIE BLVD E	20156642	2/12/2020	1400	- 2/12/2020 1400
Location Type: Unknown		Larceny Type: Shoplifting					
Notes:							
19	Larceny	672	0720 UNIVERSITY AV	20157859	2/13/2020	1148	- 2/13/2020 1148
Location Type: College		Larceny Type: Shoplifting					
Notes:							
19	Larceny	671	0421 CHINOOK DR	20160583	2/14/2020	0000	- 2/14/2020 1830
Location Type: Multiple Dwelling		Larceny Type: All Other					
Notes:							
01	Larceny	662	0200 E FLORENCE AV	20159127	2/12/2020	1300	- 2/14/2020 1135
Location Type: Other Outside Location		Larceny Type: All Other					
Notes:							
01	Larceny	681	0790 CANAL ST	20159277	2/13/2020	1400	- 2/14/2020 1200
Location Type: Buy/Sell/Trade Shop		Larceny Type: From Building					
Notes:							
01	Larceny	671	0300 GREENWOOD PL	20161026	2/13/2020	2200	- 2/14/2020 0830
Location Type: Street		Larceny Type: From Motor Vehicle					
Notes:							
01	Larceny	661	0317 SHIRLEY DR	20160965	2/14/2020	2130	- 2/15/2020 1200
Location Type: Other Outside Location		Larceny Type: From Motor Vehicle					
Notes:							
01	Larceny	672	0335 COMSTOCK AV	20161866	2/15/2020	2100	- 2/16/2020 1200
Location Type: Residential Facility		Larceny Type: From Motor Vehicle					
Notes:							

SOUTHEAST Property Crime Incidents

Agency	Crime	Beat	Address	DR #	Date/Time Range
01	Larceny	682	0103 CLAIRE RD	20162678	2/17/2020 0448 - 2/17/2020 0448

Location Type: Other Outside Location **Larceny Type:** From Motor Vehicle

Notes:



Weekly Compstat Report

2/11/2020 - 2/17/2020



SOUTHWEST SHOT FIRED Incidents

Crime	Beat	Address	DR #	Date/Time Range
-------	------	---------	------	-----------------

SHOT 651 105 Dyer Cir 20154719 2/11/2020 0316 2/11/2020 0320

Notes SST activation for (1) round. No scene located.

SHOT 652 112 Kirk Ave 20160238 2/15/2020 0619 2/15/2020 0622

Notes SST activation for (1) round. No scene located.

SHOT 641 607 Grand Ave 20163129 2/17/2020 1403 2/17/2020 1411

Notes CHAIRS: Two callers reporting 2-3 shots fired coming from the Burnet Park area. WI observed two male teens or early 20's running in the area LSW dark clothes and blue jeans. SU vehicle possible dark sedan LSH on Holden.

SOUTHWEST Violent Crime Incidents

If there is no assault offense listed, a shooting with injury will be listed as a SHOI Crime Type

Agency	Crime	Beat	Address	DR #	Date/Time Range
01	Assault	632	0685 W ONONDAGA ST	20159029	2/14/2020 1020 - 2/14/2020 1020
Notes VI Carlton Massey (8/26/80) was stabbed during an altercation with an unk BM.					

SOUTHWEST Property Crime Incidents

Agency	Crime	Beat	Address	DR #	Date/Time Range		
01	Burglary	652	0228 AMHURST AV	20155210	2/1/2020	0000	- 2/11/2020 1300
Location Type: Single Family Home		Larceny Type: N/A					
Notes: VACANT/ SU forced entry through a rear door and stole 50ft. of copper piping from the basement of the vacant residence. Footprints were located in the snow outside of the building. ET 535C processed the scene.							
01	Burglary	632	1101 S GEDDES ST	20159624	2/14/2020	1200	- 2/14/2020 1730
Location Type: Multiple Dwelling		Larceny Type: From Building					
Notes: Apt# 3/ SU pried open a front door and stole a gold rope chain, (2) Nike Tech sweatpants, and (2) pairs of sneakers (1- Champions Rally Sport size 9.5; 1- Adidas Support Mid 9.5) from VI Miguel Torres (11/18/96-H/M). ET 536C processed the scene.							
01	Burglary	652	0201 W BEARD AV	20160402	2/13/2020	1200	- 2/15/2020 1020
Location Type: Multiple Dwelling		Larceny Type: From Building					
Notes: VACANT/ Apt# 2/ SU pried open a front porch door and forced entry through an interior door to Apt# 2 which is vacant and utilized to store power tools. SU entered a basement door without force and stole unknown power tools while moving items from Apt# 2 into the foyer. VI Mahmood Shafi (1/10/52-O/M) stated Michael Johnson (2/8/77-B/M, RESISTS, ARMED) is the only tenant of the residence in Apt# 1 and believes he was involved as he used to do some work for him and may have had a key to the basement door. Shafi stopped hiring Johnson because of his drug addiction. Officers noted of a cut from the residence which leads to the 100blk Wood Ave. Johnson has several theft-related priors. ET 536B processed the scene.							
01	Larceny	641	4722 ONONDAGA BLVD	20154802	2/11/2020	0625	- 2/11/2020 0625
Location Type: Unknown		Larceny Type: Shoplifting					
Notes:							
01	Larceny	651	0300 RENWICK AV	20156288	2/11/2020	1800	- 2/12/2020 0900
Location Type: Street		Larceny Type: From Motor Vehicle					
Notes:							
01	Larceny	651	0154 W KENNEDY ST	20158028	12/11/2019	1500	- 2/13/2020 1455
Location Type: Multiple Dwelling		Larceny Type: All Other					
Notes:							
01	Larceny	652	1811 MIDLAND AV	20159276	2/14/2020	1000	- 2/14/2020 1000
Location Type: Multiple Dwelling		Larceny Type: All Other					
Notes:							
01	Larceny	651	0303 SOUTH AV	20161071	2/15/2020	2037	- 2/15/2020 2037
Location Type: Variety/Convenience Store		Larceny Type: Pocket Picking					
Notes:							