







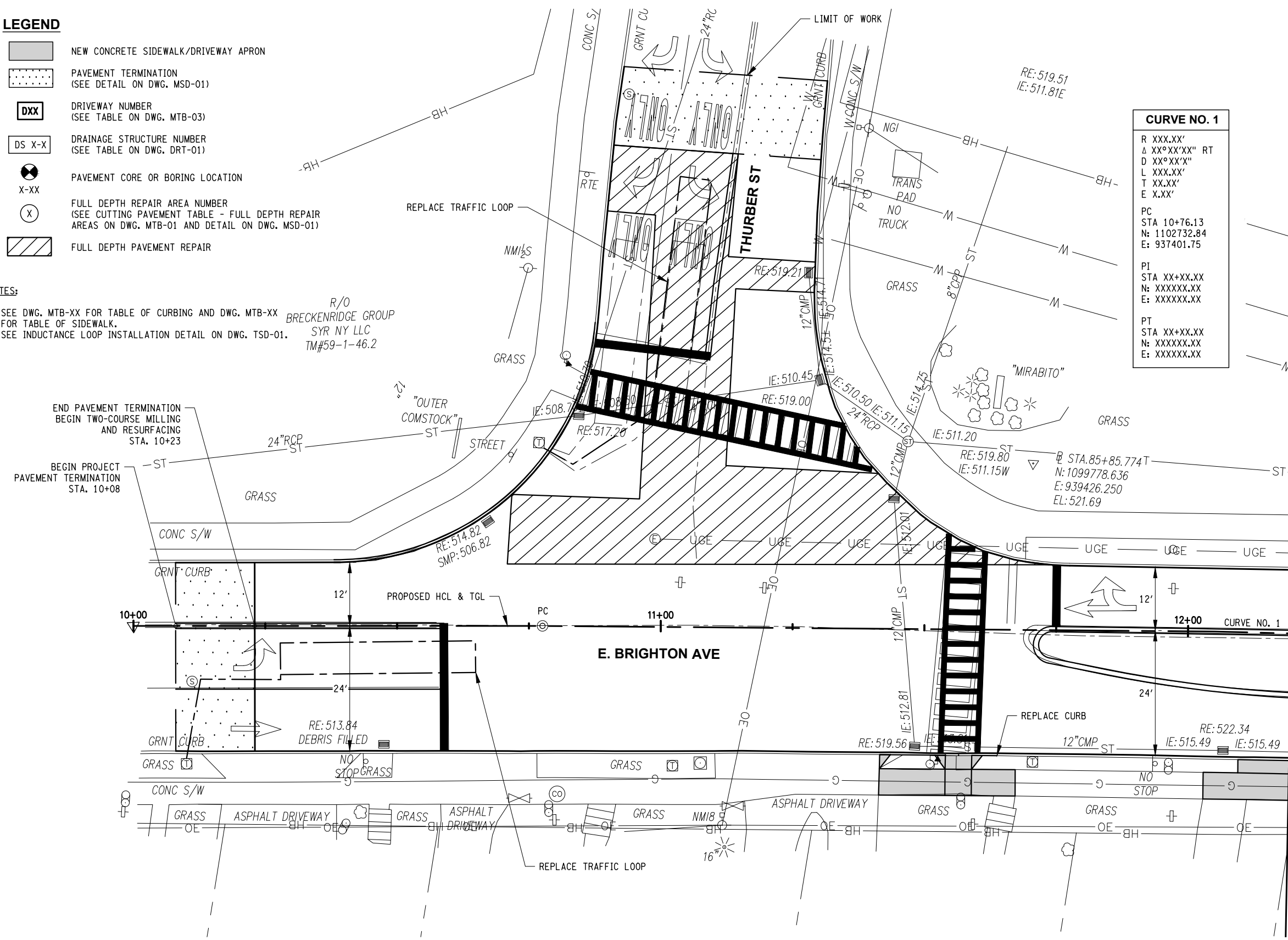


**LEGEND**

-  NEW CONCRETE SIDEWALK/DRIVEWAY APRON
-  PAVEMENT TERMINATION  
(SEE DETAIL ON DWG. MSD-01)
-  **DXX** DRIVEWAY NUMBER  
(SEE TABLE ON DWG. MTB-03)
-  **DS X-X** DRAINAGE STRUCTURE NUMBER  
(SEE TABLE ON DWG. DRT-01)
-   PAVEMENT CORE OR BORING LOCATION
-  **X-XX** FULL DEPTH REPAIR AREA NUMBER  
(SEE CUTTING PAVEMENT TABLE - FULL DEPTH REPAIR AREAS ON DWG. MTB-01 AND DETAIL ON DWG. MSD-01)
-  FULL DEPTH PAVEMENT REPAIR

**NOTES:**

1. SEE DWG. MTB-XX FOR TABLE OF CURBING AND DWG. MTB-XX FOR TABLE OF SIDEWALK.
  2. SEE INDUCTANCE LOOP INSTALLATION DETAIL ON DWG. TSD-01.
- R/O  
BRECKENRIDGE GROUP  
SYR NY LLC  
TM#59-1-46.2



**CURVE NO. 1**

R	XXX.XX'
Δ	XX°XX'XX" RT
D	XX°XX'X"
L	XXX.XX'
T	XX.XX'
E	X.XX'
PC	STA 10+76.13
N	: 1102732.84
E	: 937401.75
PI	STA XX+XX.XX
N	: XXXXXX.XX
E	: XXXXXX.XX
PT	STA XX+XX.XX
N	: XXXXXX.XX
E	: XXXXXX.XX

MATCH TO DWG NO. PLN-02, STA. 12+20



**C&S Engineers, Inc.**  
499 Col Eileen Collins Blvd,  
Syracuse, NY 13212  
Phone: 315-455-2000  
Fax: 315-455-9667  
www.cscos.com



**EAST BRIGHTON AVENUE  
2R PAVING PROJECT  
THURBER STREET TO CITY LIMITS**

**CITY OF SYRACUSE  
DEPARTMENT OF ENGINEERING**

PIN 3756.82

Jun 14, 2023 - 3:55pm F:\Project\119 - City of Syracuse\119429001 - East Brighton Ave Paving\Design\CADD\Sheet Files\119429001 - PLN-01.dwg

MARK	DATE	DESCRIPTION

PROJECT NO: 119.429.001  
DATE: JUNE 2023  
DRAWN BY: DJB  
DESIGNED BY: DJB  
CHECKED BY: DOS








NO ALTERATION PERMITTED HEREON EXCEPT AS PROVIDED UNDER SECTION 7209 SUBDIVISION 2 OF THE NEW YORK EDUCATION LAW

**GENERAL PLAN**

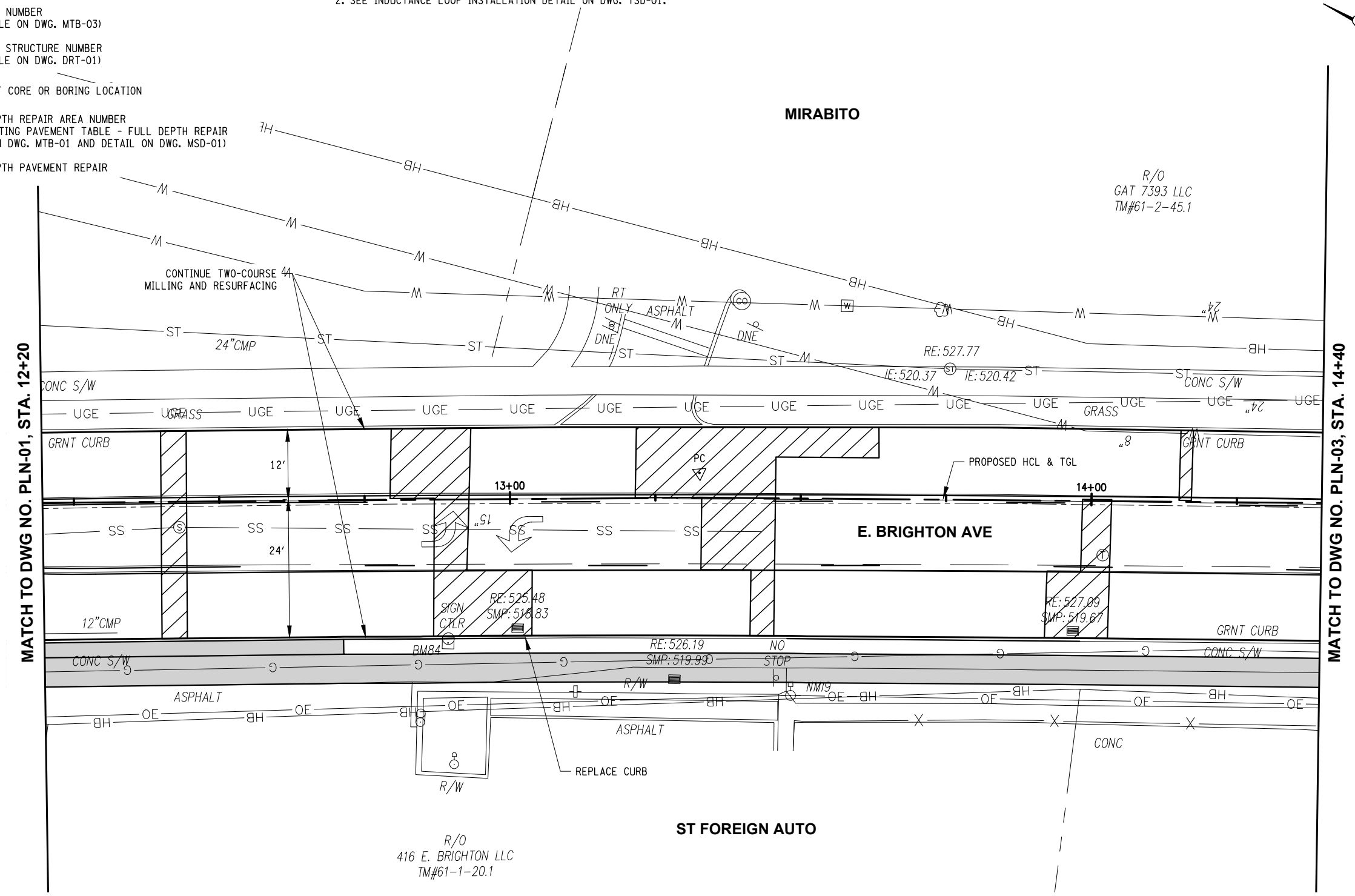
**PLN-01**

SHEET XX OF XX

**LEGEND**

-  NEW CONCRETE SIDEWALK/DRIVEWAY APRON
-  PAVEMENT TERMINATION  
(SEE DETAIL ON DWG. MSD-01)
-  DRIVEWAY NUMBER  
(SEE TABLE ON DWG. MTB-03)
-  DRAINAGE STRUCTURE NUMBER  
(SEE TABLE ON DWG. DRT-01)
-  PAVEMENT CORE OR BORING LOCATION
-  FULL DEPTH REPAIR AREA NUMBER  
(SEE CUTTING PAVEMENT TABLE - FULL DEPTH REPAIR  
AREAS ON DWG. MTB-01 AND DETAIL ON DWG. MSD-01)
-  FULL DEPTH PAVEMENT REPAIR

**NOTES:**  
 1. SEE DWG. MTB-XX FOR TABLE OF CURBING AND DWG. MTB-XX FOR TABLE OF SIDEWALK.  
 2. SEE INDUCTANCE LOOP INSTALLATION DETAIL ON DWG. TSD-01.



MATCH TO DWG NO. PLN-01, STA. 12+20

MATCH TO DWG NO. PLN-03, STA. 14+40



**C&S Engineers, Inc.**  
 499 Col Eileen Collins Blvd,  
 Syracuse, NY 13212  
 Phone: 315-455-2000  
 Fax: 315-455-9667  
 www.cscos.com



**EAST BRIGHTON AVENUE  
 2R PAVING PROJECT**  
 THURBER STREET TO CITY LIMITS  
 CITY OF SYRACUSE  
 DEPARTMENT OF ENGINEERING

PIN 3756.82

Jun 14, 2023 - 3:55pm  
 F:\Project\119 - City of Syracuse\119429001 - East Brighton Ave Paving\Design\CADD\Sheet Files\119429001 - PLN-02.dwg

MARK	DATE	DESCRIPTION

PROJECT NO: 119.429.001  
 DATE: JUNE 2023  
 DRAWN BY: DJB  
 DESIGNED BY: DJB  
 CHECKED BY: DOS  
 NO ALTERATION PERMITTED HEREON  
 EXCEPT AS PROVIDED UNDER SECTION  
 7209 SUBDIVISION 2 OF THE NEW YORK  
 EDUCATION LAW

**GENERAL  
 PLAN**

**PLN-02**

SHEET XX OF XX





**EAST BRIGHTON AVENUE  
2R PAVING PROJECT  
THURBER STREET TO CITY LIMITS**  
CITY OF SYRACUSE  
DEPARTMENT OF ENGINEERING

PIN 3756.82

Jun 14, 2023 - 3:55pm  
F:\Project\119 - City of Syracuse\119429001 - East Brighton Ave Paving\Design\CADD\Sheet Files\119429001 - PLN-03.dwg

MARK	DATE	DESCRIPTION

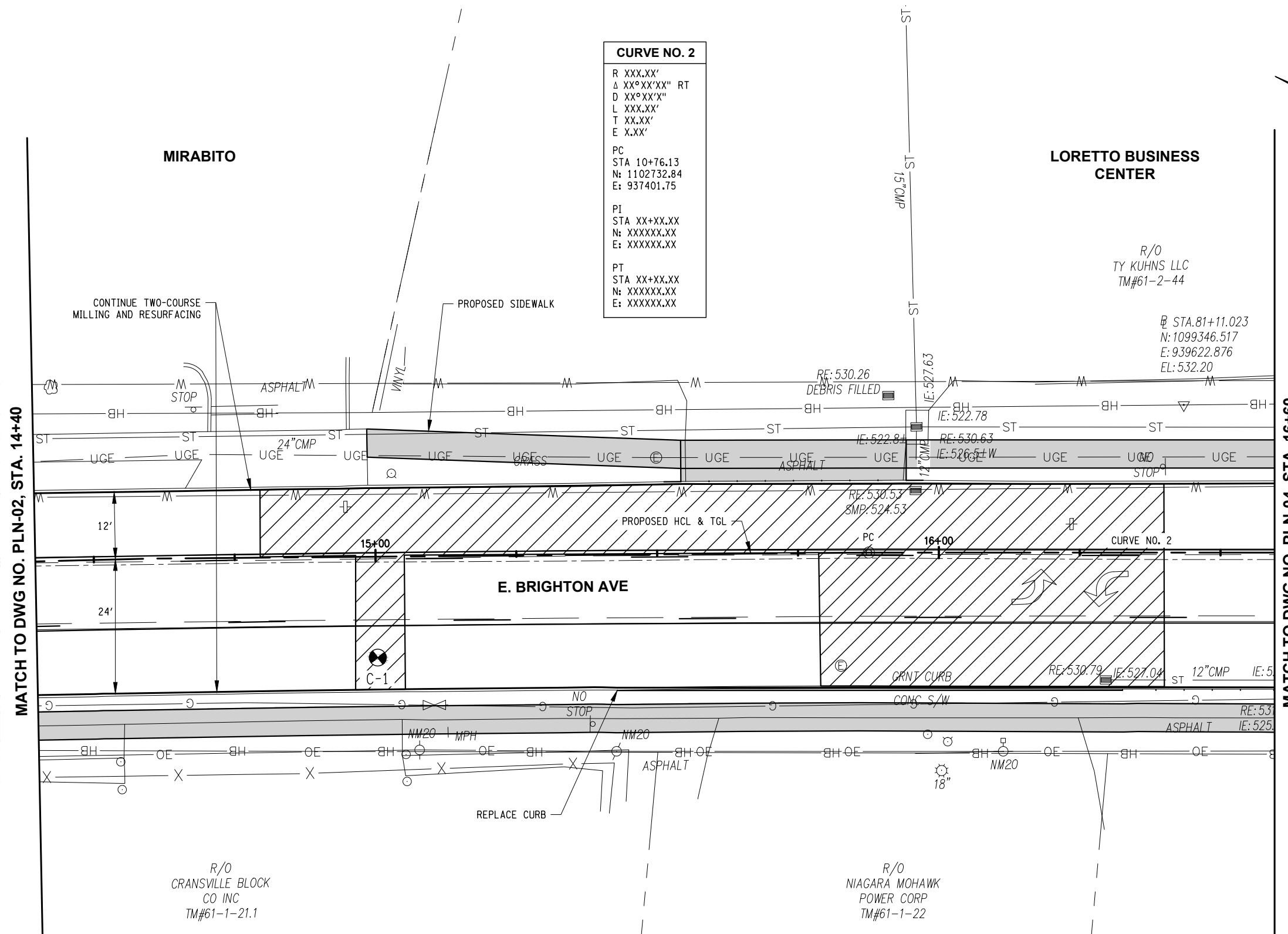
PROJECT NO:	119.429.001
DATE:	JUNE 2023
DRAWN BY:	DJB
DESIGNED BY:	DJB
CHECKED BY:	DOS

NO ALTERATION PERMITTED HEREON  
EXCEPT AS PROVIDED UNDER SECTION  
7209 SUBDIVISION 2 OF THE NEW YORK  
EDUCATION LAW

**GENERAL  
PLAN**

**PLN-03**

SHEET XX OF XX



**CURVE NO. 2**

R	XXX.XX'
Δ	XX°XX'XX" RT
D	XX°XX'X"
L	XXX.XX'
T	XX.XX'
E	X.XX'
PC	STA 10+76.13 N: 1102732.84 E: 937401.75
PI	STA XX+XX.XX N: XXXXXX.XX E: XXXXXX.XX
PT	STA XX+XX.XX N: XXXXXX.XX E: XXXXXX.XX

**LEGEND**

- NEW CONCRETE SIDEWALK/DRIVEWAY APRON
- PAVEMENT TERMINATION (SEE DETAIL ON DWG. MSD-01)
- DRIVEWAY NUMBER (SEE TABLE ON DWG. MTB-03)
- DRAINAGE STRUCTURE NUMBER (SEE TABLE ON DWG. DRT-01)
- PAVEMENT CORE OR BORING LOCATION
- FULL DEPTH REPAIR AREA NUMBER (SEE CUTTING PAVEMENT TABLE - FULL DEPTH REPAIR AREAS ON DWG. MTB-01 AND DETAIL ON DWG. MSD-01)
- FULL DEPTH PAVEMENT REPAIR

**NOTES:**

- SEE DWG. MTB-XX FOR TABLE OF CURBING AND DWG. MTB-XX FOR TABLE OF SIDEWALK.
- SEE INDUCTANCE LOOP INSTALLATION DETAIL ON DWG. TSD-01.





**EAST BRIGHTON AVENUE  
2R PAVING PROJECT  
THURBER STREET TO CITY LIMITS**  
CITY OF SYRACUSE  
DEPARTMENT OF ENGINEERING

PIN 3756.82

Jun 14, 2023 - 3:58pm  
F:\Project\119 - City of Syracuse\119429001 - East Brighton Ave Paving\Design\CADD\Sheet Files\119429001 - PLN-04.dwg

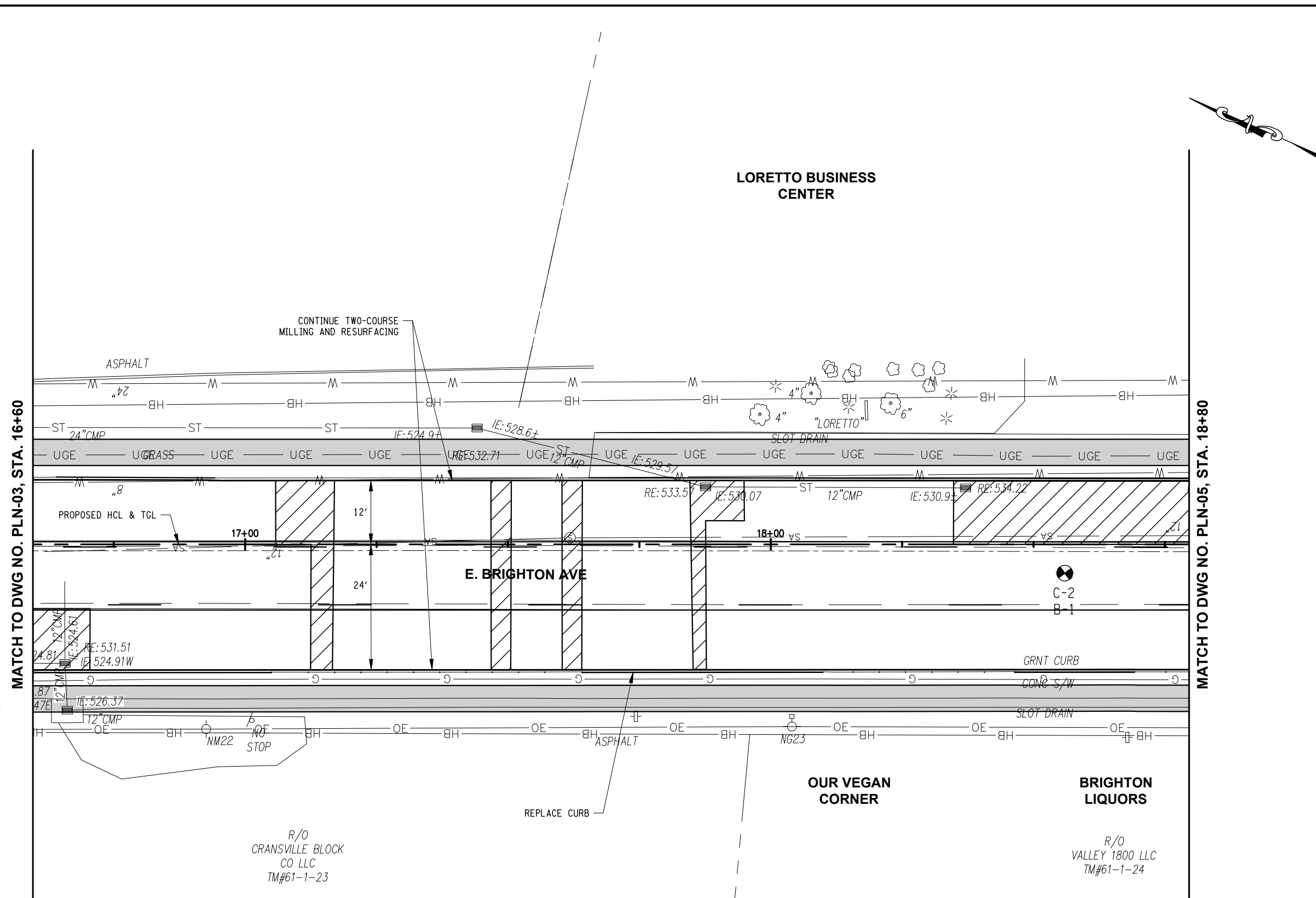
MARK	DATE	DESCRIPTION

PROJECT NO:	119.429.001
DATE:	JUNE 2023
DRAWN BY:	DJB
DESIGNED BY:	DJB
CHECKED BY:	DOS
NO ALTERATION PERMITTED HEREON EXCEPT AS PROVIDED UNDER SECTION 7209 SUBDIVISION 2 OF THE NEW YORK EDUCATION LAW	

**GENERAL  
PLAN**

**PLN-04**

SHEET XX OF XX



**LEGEND**

- NEW CONCRETE SIDEWALK/DRIVEWAY APRON
- PAVEMENT TERMINATION (SEE DETAIL ON DWG. MSD-01)
- DRIVEWAY NUMBER (SEE TABLE ON DWG. MTB-03)
- DRAINAGE STRUCTURE NUMBER (SEE TABLE ON DWG. DRT-01)
- PAVEMENT CORE OR BORING LOCATION
- FULL DEPTH REPAIR AREA NUMBER (SEE CUTTING PAVEMENT TABLE - FULL DEPTH REPAIR AREAS ON DWG. MTB-01 AND DETAIL ON DWG. MSD-01)
- FULL DEPTH PAVEMENT REPAIR

**NOTES:**

- SEE DWG. MTB-XX FOR TABLE OF CURBING AND DWG. MTB-XX FOR TABLE OF SIDEWALK.
- SEE INDUCTANCE LOOP INSTALLATION DETAIL ON DWG. TSD-01.





**EAST BRIGHTON AVENUE  
2R PAVING PROJECT  
THURBER STREET TO CITY LIMITS**  
CITY OF SYRACUSE  
DEPARTMENT OF ENGINEERING

PIN 3756.82

Jun 14, 2023 - 3:58pm  
F:\Project\119 - City of Syracuse\119429001 - East Brighton Ave Paving\Design\CADD\Sheet Files\119429001 - PLN-05.dwg

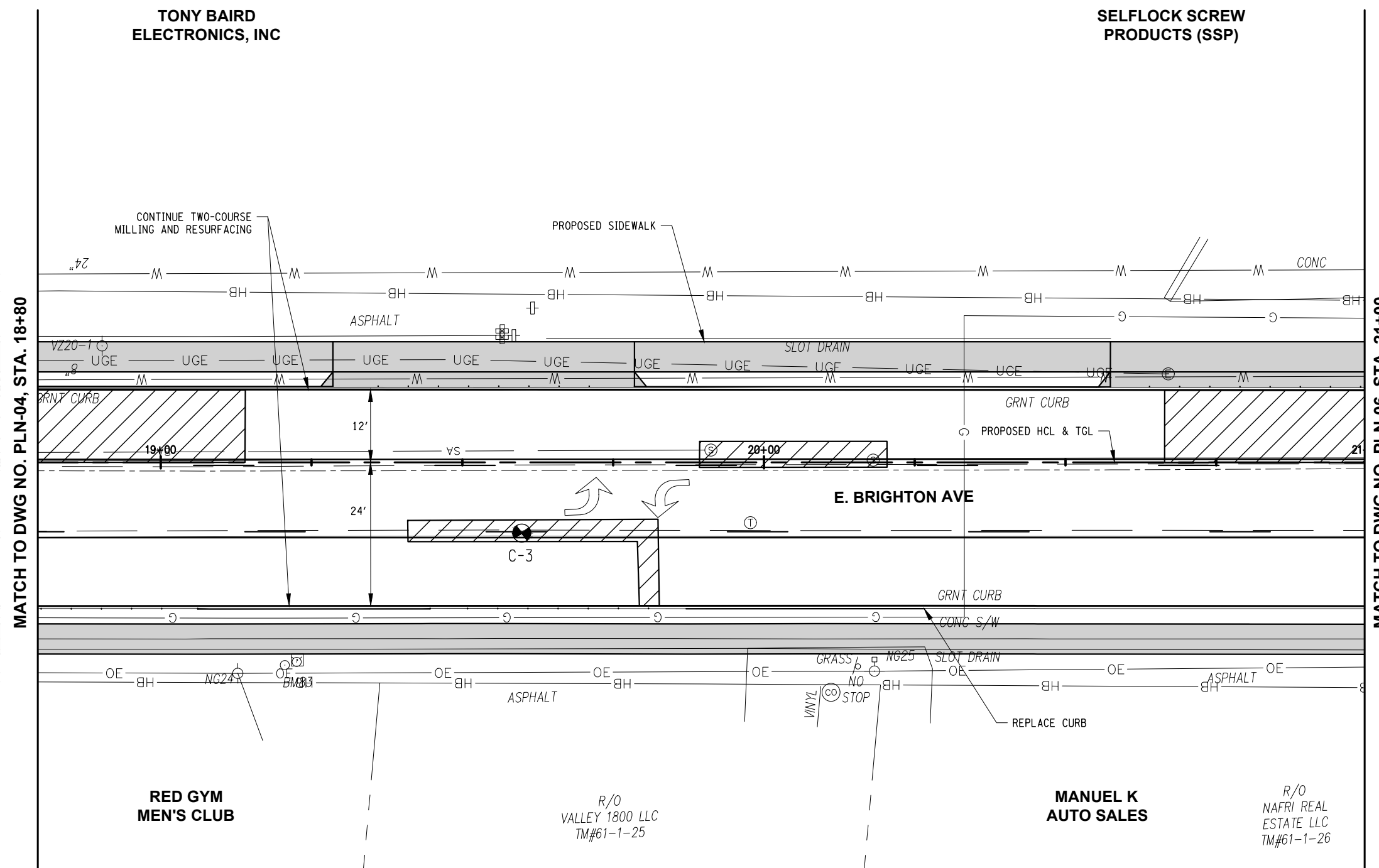
MARK	DATE	DESCRIPTION

PROJECT NO:	119.429.001
DATE:	JUNE 2023
DRAWN BY:	DJB
DESIGNED BY:	DJB
CHECKED BY:	DOS
NO ALTERATION PERMITTED HEREON EXCEPT AS PROVIDED UNDER SECTION 7209 SUBDIVISION 2 OF THE NEW YORK EDUCATION LAW	

**GENERAL  
PLAN**

**PLN-05**

SHEET XX OF XX



**LEGEND**

- NEW CONCRETE SIDEWALK/DRIVEWAY APRON
- PAVEMENT TERMINATION (SEE DETAIL ON DWG. MSD-01)
- DRIVEWAY NUMBER (SEE TABLE ON DWG. MTB-03)
- DRAINAGE STRUCTURE NUMBER (SEE TABLE ON DWG. DRT-01)
- PAVEMENT CORE OR BORING LOCATION
- FULL DEPTH REPAIR AREA NUMBER (SEE CUTTING PAVEMENT TABLE - FULL DEPTH REPAIR AREAS ON DWG. MTB-01 AND DETAIL ON DWG. MSD-01)
- FULL DEPTH PAVEMENT REPAIR

**NOTES:**

- SEE DWG. MTB-XX FOR TABLE OF CURBING AND DWG. MTB-XX FOR TABLE OF SIDEWALK.
- SEE INDUCTANCE LOOP INSTALLATION DETAIL ON DWG. TSD-01.





**EAST BRIGHTON AVENUE  
2R PAVING PROJECT  
THURBER STREET TO CITY LIMITS**  
CITY OF SYRACUSE  
DEPARTMENT OF ENGINEERING

PIN 3756.82

Jun 14, 2023 - 3:58pm  
F:\Project\119 - City of Syracuse\119429001 - East Brighton Ave Paving\Design\CADD\Sheet Files\119429001 - PLN-06.dwg

MARK	DATE	DESCRIPTION

PROJECT NO:	119.429.001
DATE:	JUNE 2023
DRAWN BY:	GJB
DESIGNED BY:	GJB
CHECKED BY:	DOS

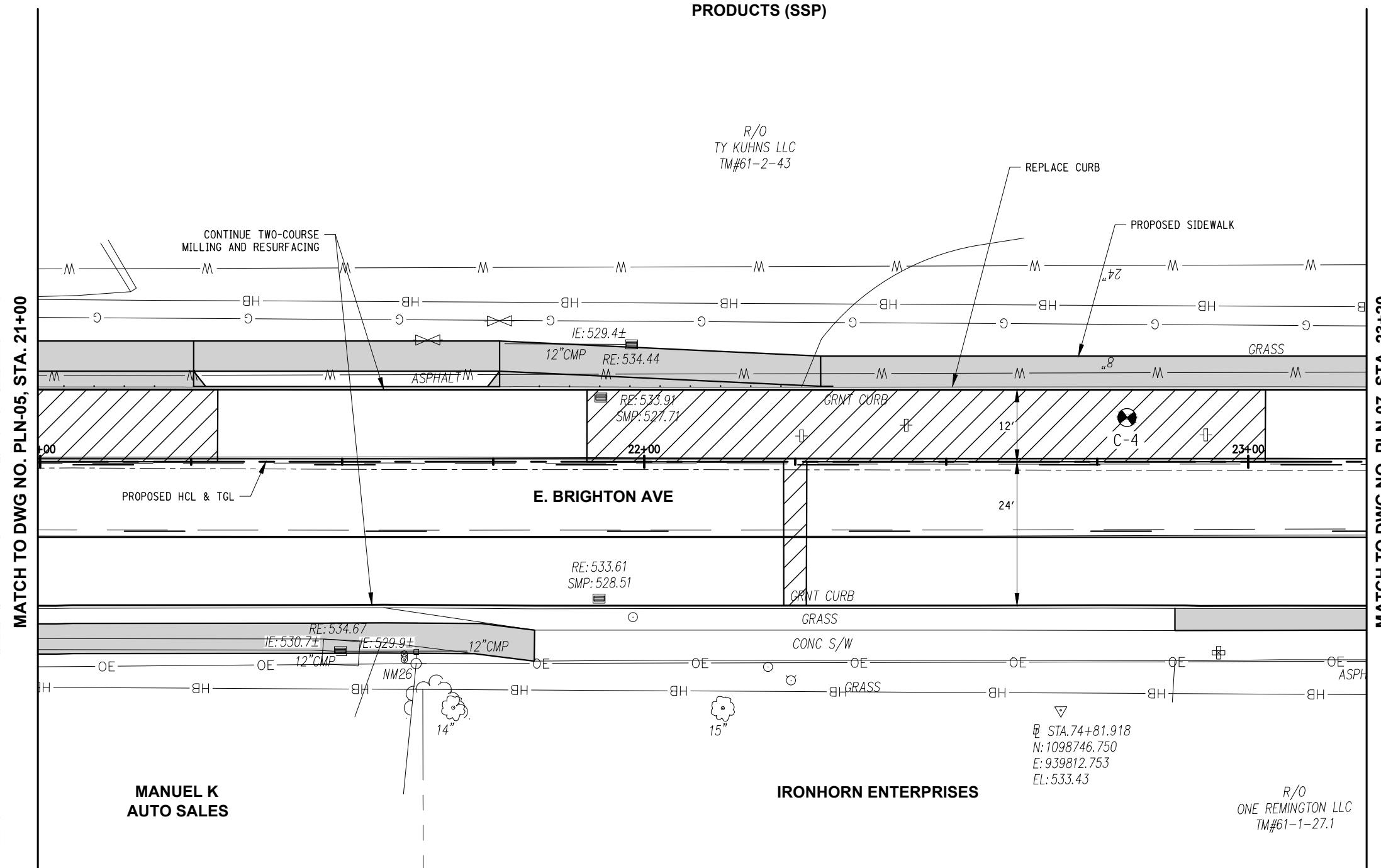
NO ALTERATION PERMITTED HEREON  
EXCEPT AS PROVIDED UNDER SECTION  
7209 SUBDIVISION 2 OF THE NEW YORK  
EDUCATION LAW

**GENERAL  
PLAN**

**PLN-06**

SHEET XX OF XX

**SELFLOCK SCREW  
PRODUCTS (SSP)**




**LEGEND**

- NEW CONCRETE SIDEWALK/DRIVEWAY APRON
- PAVEMENT TERMINATION (SEE DETAIL ON DWG. MSD-01)
- DRIVEWAY NUMBER (SEE TABLE ON DWG. MTB-03)
- DRAINAGE STRUCTURE NUMBER (SEE TABLE ON DWG. DRT-01)

- PAVEMENT CORE OR BORING LOCATION
- FULL DEPTH REPAIR AREA NUMBER (SEE CUTTING PAVEMENT TABLE - FULL DEPTH REPAIR AREAS ON DWG. MTB-01 AND DETAIL ON DWG. MSD-01)
- FULL DEPTH PAVEMENT REPAIR

**NOTES:**

1. SEE DWG. MTB-XX FOR TABLE OF CURBING AND DWG. MTB-XX FOR TABLE OF SIDEWALK.
2. SEE INDUCTANCE LOOP INSTALLATION DETAIL ON DWG. TSD-01.





**EAST BRIGHTON AVENUE  
2R PAVING PROJECT  
THURBER STREET TO CITY LIMITS**  
CITY OF SYRACUSE  
DEPARTMENT OF ENGINEERING

PIN 3756.82

Jun 14, 2023 - 3:57pm  
F:\Project\119 - City of Syracuse\119429001 - East Brighton Ave Paving\Design\CADD\Sheet Files\119429001 - PLN-07.dwg

MARK	DATE	DESCRIPTION

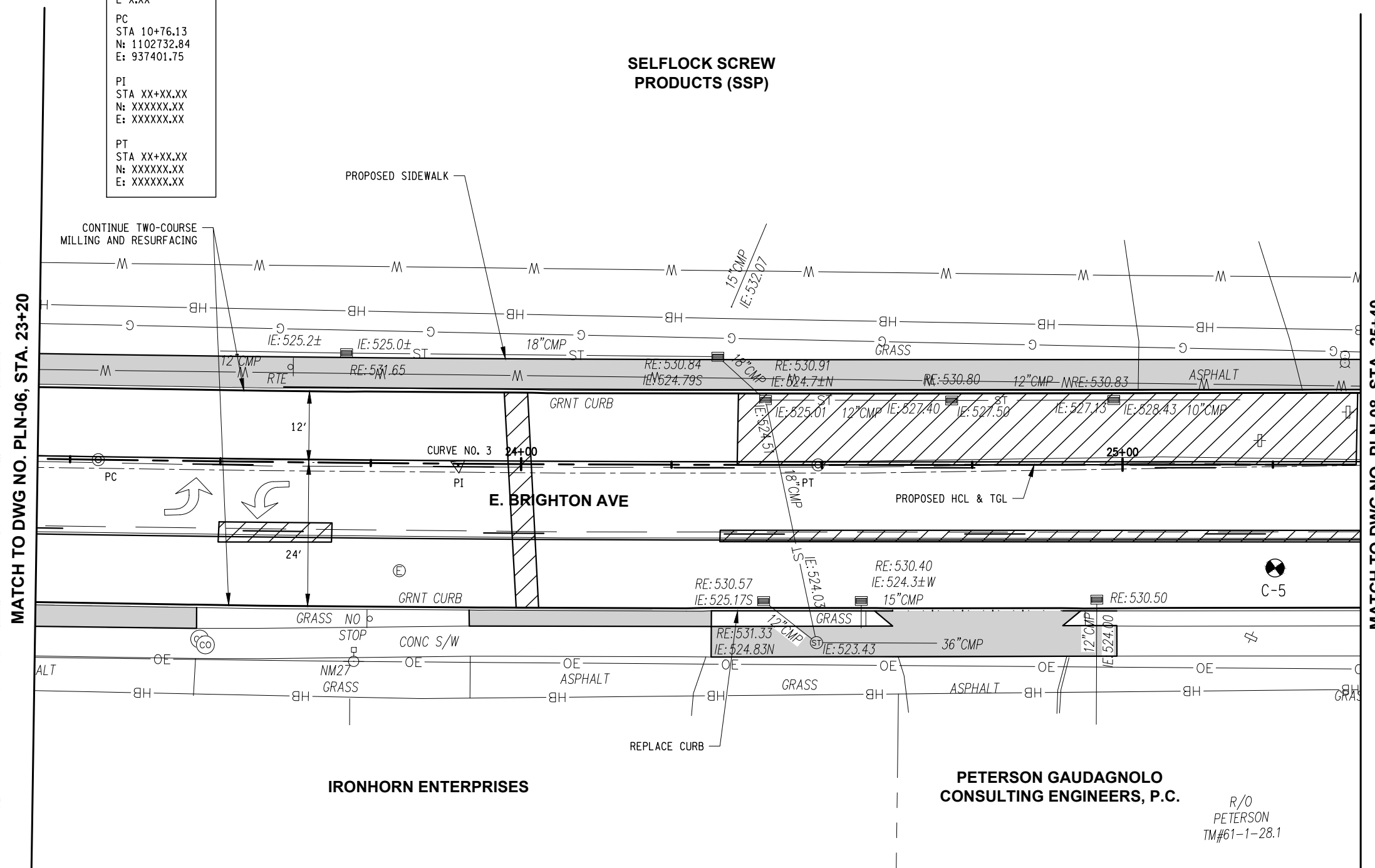
PROJECT NO:	119.429.001
DATE:	JUNE 2023
DRAWN BY:	DJB
DESIGNED BY:	DJB
CHECKED BY:	DOS
NO ALTERATION PERMITTED HEREON EXCEPT AS PROVIDED UNDER SECTION 7209 SUBDIVISION 2 OF THE NEW YORK EDUCATION LAW	

**GENERAL  
PLAN**

**PLN-07**

SHEET XX OF XX

CURVE NO. 3	
R	XXX.XX'
Δ	XX°XX'XX" RT
D	XX°XX'X"
L	XXX.XX'
T	XX.XX'
E	X.XX'
PC	STA 10+76.13
N	1102732.84
E	937401.75
PI	STA XX+XX.XX
N	XXXXXX.XX
E	XXXXXX.XX
PT	STA XX+XX.XX
N	XXXXXX.XX
E	XXXXXX.XX



**LEGEND**

- NEW CONCRETE SIDEWALK/DRIVEWAY APRON
- PAVEMENT TERMINATION (SEE DETAIL ON DWG. MSD-01)
- DRIVEWAY NUMBER (SEE TABLE ON DWG. MTB-03)
- DRAINAGE STRUCTURE NUMBER (SEE TABLE ON DWG. DRT-01)
- PAVEMENT CORE OR BORING LOCATION
- FULL DEPTH REPAIR AREA NUMBER (SEE CUTTING PAVEMENT TABLE - FULL DEPTH REPAIR AREAS ON DWG. MTB-01 AND DETAIL ON DWG. MSD-01)
- FULL DEPTH PAVEMENT REPAIR

**NOTES:**

- SEE DWG. MTB-XX FOR TABLE OF CURBING AND DWG. MTB-XX FOR TABLE OF SIDEWALK.
- SEE INDUCTANCE LOOP INSTALLATION DETAIL ON DWG. TSD-01.





**EAST BRIGHTON AVENUE  
2R PAVING PROJECT  
THURBER STREET TO CITY LIMITS**  
CITY OF SYRACUSE  
DEPARTMENT OF ENGINEERING

PIN 3756.82

Jun 14, 2023 - 3:57pm  
F:\Project\119 - City of Syracuse\119429001 - East Brighton Ave Paving\Design\CADD\Sheet Files\119429001 - PLN-08.dwg

MARK	DATE	DESCRIPTION

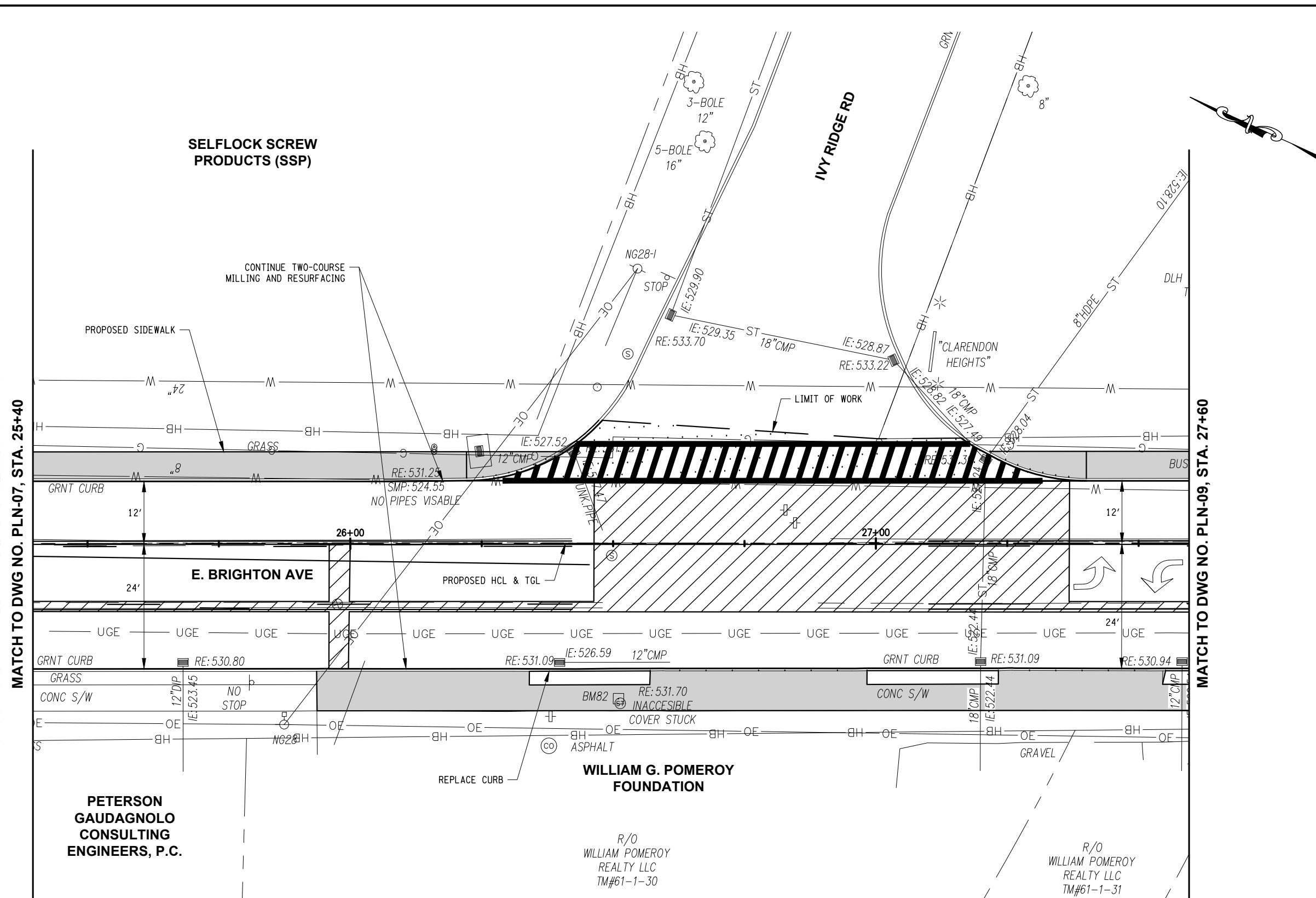
PROJECT NO:	119.429.001
DATE:	JUNE 2023
DRAWN BY:	DJB
DESIGNED BY:	DJB
CHECKED BY:	DOS

NO ALTERATION PERMITTED HEREON  
EXCEPT AS PROVIDED UNDER SECTION  
7209 SUBDIVISION 2 OF THE NEW YORK  
EDUCATION LAW

**GENERAL  
PLAN**

**PLN-08**

SHEET XX OF XX



**LEGEND**

- NEW CONCRETE SIDEWALK/DRIVEWAY APRON
- PAVEMENT TERMINATION  
(SEE DETAIL ON DWG. MSD-01)
- DRIVEWAY NUMBER  
(SEE TABLE ON DWG. MTB-03)
- DRAINAGE STRUCTURE NUMBER  
(SEE TABLE ON DWG. DRT-01)
- PAVEMENT CORE OR BORING LOCATION
- FULL DEPTH REPAIR AREA NUMBER  
(SEE CUTTING PAVEMENT TABLE - FULL DEPTH REPAIR  
AREAS ON DWG. MTB-01 AND DETAIL ON DWG. MSD-01)
- FULL DEPTH PAVEMENT REPAIR

**NOTES:**

- SEE DWG. MTB-XX FOR TABLE OF CURBING AND DWG. MTB-XX FOR TABLE OF SIDEWALK.
- SEE INDUCTANCE LOOP INSTALLATION DETAIL ON DWG. TSD-01.



**PETERSON  
GAUDAGNOLO  
CONSULTING  
ENGINEERS, P.C.**

**WILLIAM G. POMEROY  
FOUNDATION**

R/O  
WILLIAM POMEROY  
REALTY LLC  
TM#61-1-30

R/O  
WILLIAM POMEROY  
REALTY LLC  
TM#61-1-31

**SELFLOCK SCREW  
PRODUCTS (SSP)**

MATCH TO DWG NO. PLN-07, STA. 25+40

MATCH TO DWG NO. PLN-09, STA. 27+60





**EAST BRIGHTON AVENUE  
2R PAVING PROJECT  
THURBER STREET TO CITY LIMITS**  
CITY OF SYRACUSE  
DEPARTMENT OF ENGINEERING

PIN 3756.82

Jun 14, 2023 - 3:57pm  
F:\Project\119 - City of Syracuse\119429001 - East Brighton Ave Paving\Design\CADD\Sheet Files\119429001 - PLN-09.dwg

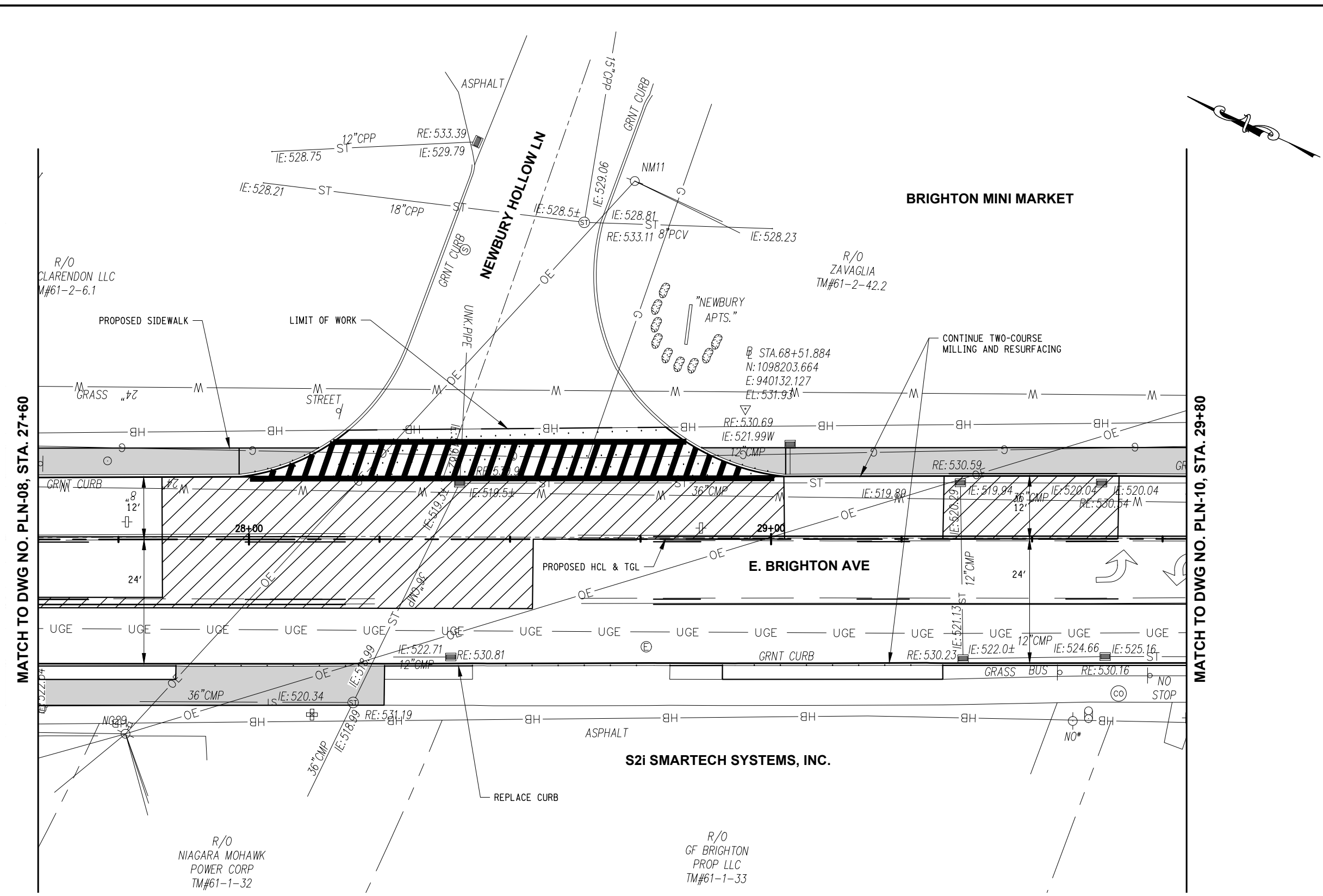
MARK	DATE	DESCRIPTION

PROJECT NO:	119.429.001
DATE:	JUNE 2023
DRAWN BY:	DJB
DESIGNED BY:	DJB
CHECKED BY:	DOS
NO ALTERATION PERMITTED HEREON EXCEPT AS PROVIDED UNDER SECTION 7209 SUBDIVISION 2 OF THE NEW YORK EDUCATION LAW	

**GENERAL  
PLAN**

**PLN-09**

SHEET XX OF XX



**LEGEND**

- NEW CONCRETE SIDEWALK/DRIVEWAY APRON
- PAVEMENT TERMINATION (SEE DETAIL ON DWG. MSD-01)
- DRIVEWAY NUMBER (SEE TABLE ON DWG. MTB-03)
- DRAINAGE STRUCTURE NUMBER (SEE TABLE ON DWG. DRT-01)
- PAVEMENT CORE OR BORING LOCATION
- FULL DEPTH REPAIR AREA NUMBER (SEE CUTTING PAVEMENT TABLE - FULL DEPTH REPAIR AREAS ON DWG. MTB-01 AND DETAIL ON DWG. MSD-01)
- FULL DEPTH PAVEMENT REPAIR

**NOTES:**

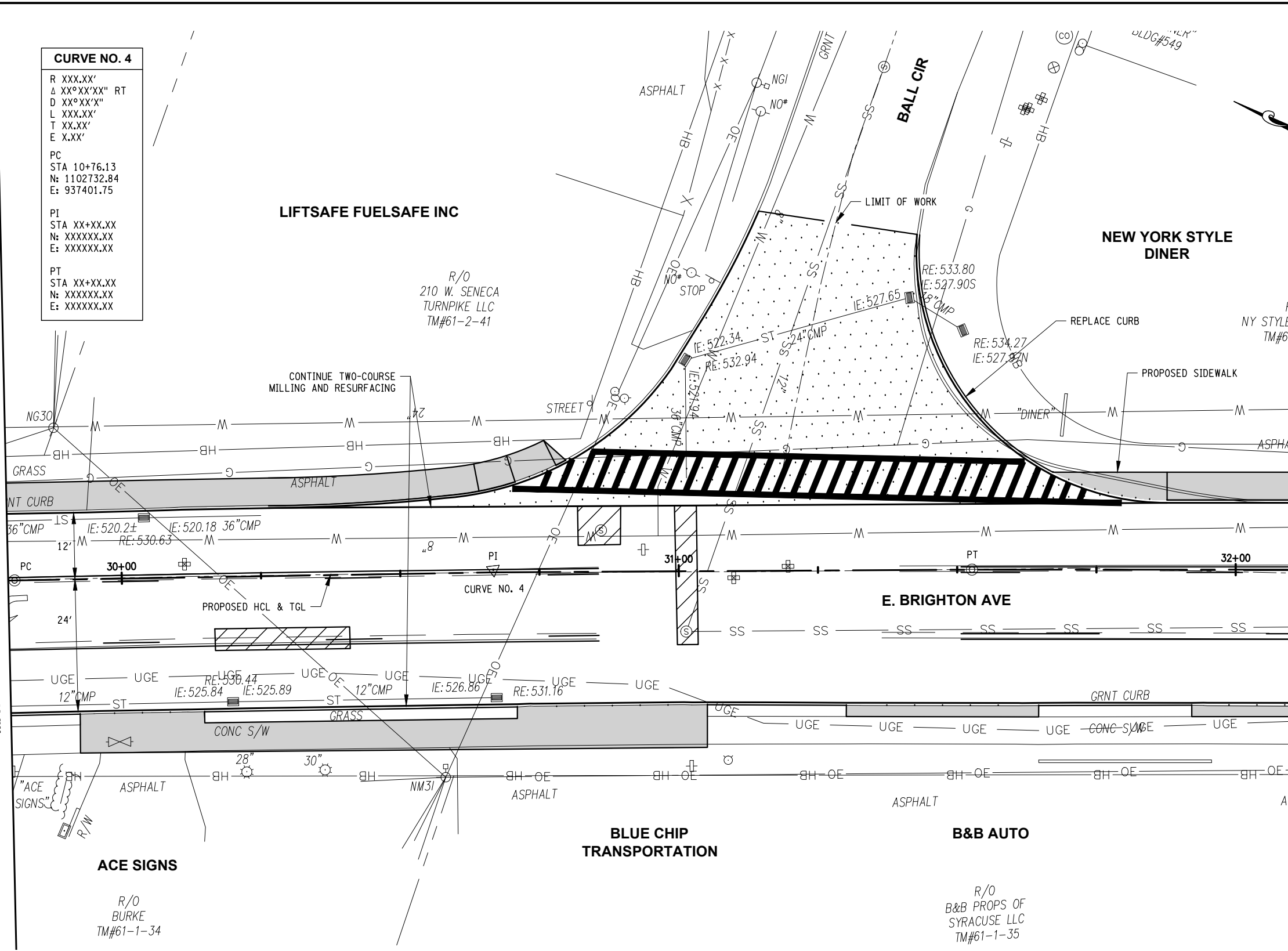
- SEE DWG. MTB-XX FOR TABLE OF CURBING AND DWG. MTB-XX FOR TABLE OF SIDEWALK.
- SEE INDUCTANCE LOOP INSTALLATION DETAIL ON DWG. TSD-01.



CURVE NO. 4	
R	XXX.XX'
Δ	XX°XX'XX" RT
D	XX°XX'X"
L	XXX.XX'
T	XX.XX'
E	X.XX'
PC	STA 10+76.13
	N: 1102732.84
	E: 937401.75
PI	STA XX+XX.XX
	N: XXXXXX.XX
	E: XXXXXX.XX
PT	STA XX+XX.XX
	N: XXXXXX.XX
	E: XXXXXX.XX

MATCH TO DWG NO. PLN-09, STA. 29+80

MATCH TO DWG NO. PLN-11, STA. 32+10



**LEGEND**

- NEW CONCRETE SIDEWALK/DRIVEWAY APRON
- PAVEMENT TERMINATION (SEE DETAIL ON DWG. MSD-01)
- DXX DRIVEWAY NUMBER (SEE TABLE ON DWG. MTB-03)
- DS X-X DRAINAGE STRUCTURE NUMBER (SEE TABLE ON DWG. DRT-01)
- X-XX PAVEMENT CORE OR BORING LOCATION
- X FULL DEPTH REPAIR AREA NUMBER (SEE CUTTING PAVEMENT TABLE - FULL DEPTH REPAIR AREAS ON DWG. MTB-01 AND DETAIL ON DWG. MSD-01)
- FULL DEPTH PAVEMENT REPAIR

**NOTES:**

1. SEE DWG. MTB-XX FOR TABLE OF CURBING AND DWG. MTB-XX FOR TABLE OF SIDEWALK.
2. SEE INDUCTANCE LOOP INSTALLATION DETAIL ON DWG. TSD-01.



**C&S Engineers, Inc.**  
 499 Col Eileen Collins Blvd,  
 Syracuse, NY 13212  
 Phone: 315-455-2000  
 Fax: 315-455-9667  
 www.cscos.com



**EAST BRIGHTON AVENUE  
 2R PAVING PROJECT  
 THURBER STREET TO CITY LIMITS**

CITY OF SYRACUSE  
 DEPARTMENT OF ENGINEERING

PIN 3756.82

MARK	DATE	DESCRIPTION

PROJECT NO:	119.429.001
DATE:	JUNE 2023
DRAWN BY:	DJB
DESIGNED BY:	DJB
CHECKED BY:	DOS
NO ALTERATION PERMITTED HEREON EXCEPT AS PROVIDED UNDER SECTION 7209 SUBDIVISION 2 OF THE NEW YORK EDUCATION LAW	

**GENERAL PLAN**

**PLN-10**

SHEET XX OF XX

Jun 14, 2023 - 3:58pm  
 F:\Project\119 - City of Syracuse\119429001 - East Brighton Ave Paving\Design\CADD\Sheet Files\119429001 - PLN-10.dwg



**EAST BRIGHTON AVENUE  
2R PAVING PROJECT  
THURBER STREET TO CITY LIMITS**

CITY OF SYRACUSE  
DEPARTMENT OF ENGINEERING

PIN 3756.82

Jun 14, 2023 - 3:58pm  
F:\Project\119 - City of Syracuse\119429001 - East Brighton Ave Paving\Design\CADD\Sheet Files\119429001 - PLN-11.dwg

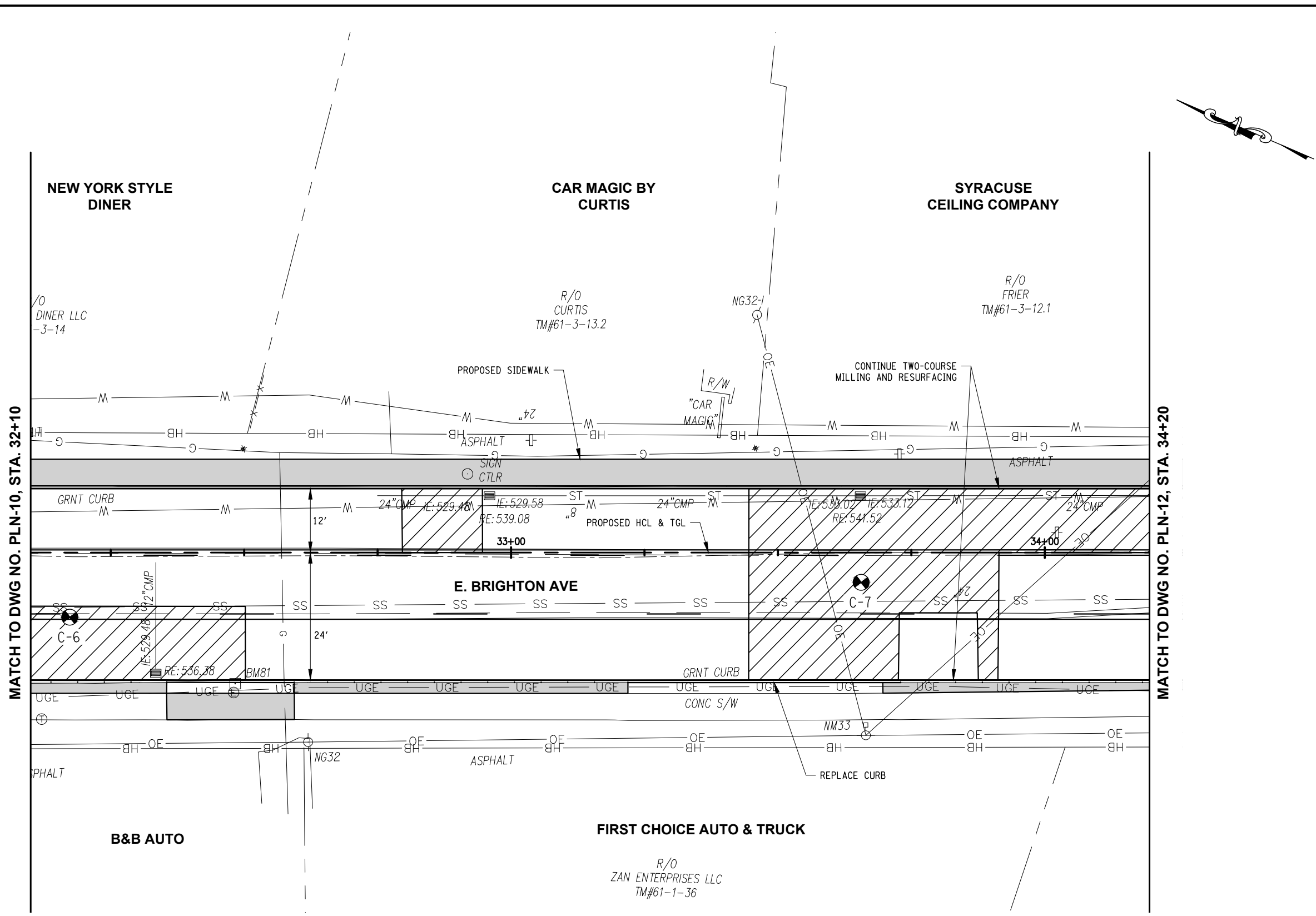
MARK	DATE	DESCRIPTION

PROJECT NO:	119.429.001
DATE:	JUNE 2023
DRAWN BY:	DJB
DESIGNED BY:	DJB
CHECKED BY:	DOS
NO ALTERATION PERMITTED HEREON EXCEPT AS PROVIDED UNDER SECTION 7209 SUBDIVISION 2 OF THE NEW YORK EDUCATION LAW	

**GENERAL  
PLAN**

**PLN-11**

SHEET XX OF XX



**LEGEND**

- NEW CONCRETE SIDEWALK/DRIVEWAY APRON
- PAVEMENT TERMINATION (SEE DETAIL ON DWG. MSD-01)
- DRIVEWAY NUMBER (SEE TABLE ON DWG. MTB-03)
- DRAINAGE STRUCTURE NUMBER (SEE TABLE ON DWG. DRT-01)
- PAVEMENT CORE OR BORING LOCATION
- FULL DEPTH REPAIR AREA NUMBER (SEE CUTTING PAVEMENT TABLE - FULL DEPTH REPAIR AREAS ON DWG. MTB-01 AND DETAIL ON DWG. MSD-01)
- FULL DEPTH PAVEMENT REPAIR

**NOTES:**

- SEE DWG. MTB-XX FOR TABLE OF CURBING AND DWG. MTB-XX FOR TABLE OF SIDEWALK.
- SEE INDUCTANCE LOOP INSTALLATION DETAIL ON DWG. TSD-01.





**EAST BRIGHTON AVENUE  
2R PAVING PROJECT  
THURBER STREET TO CITY LIMITS**  
CITY OF SYRACUSE  
DEPARTMENT OF ENGINEERING

PIN 3756.82

Jun 14, 2023 - 3:58pm  
F:\Project\119 - City of Syracuse\119429001 - East Brighton Ave Paving\Design\CADD\Sheet Files\119429001 - PLN-12.dwg

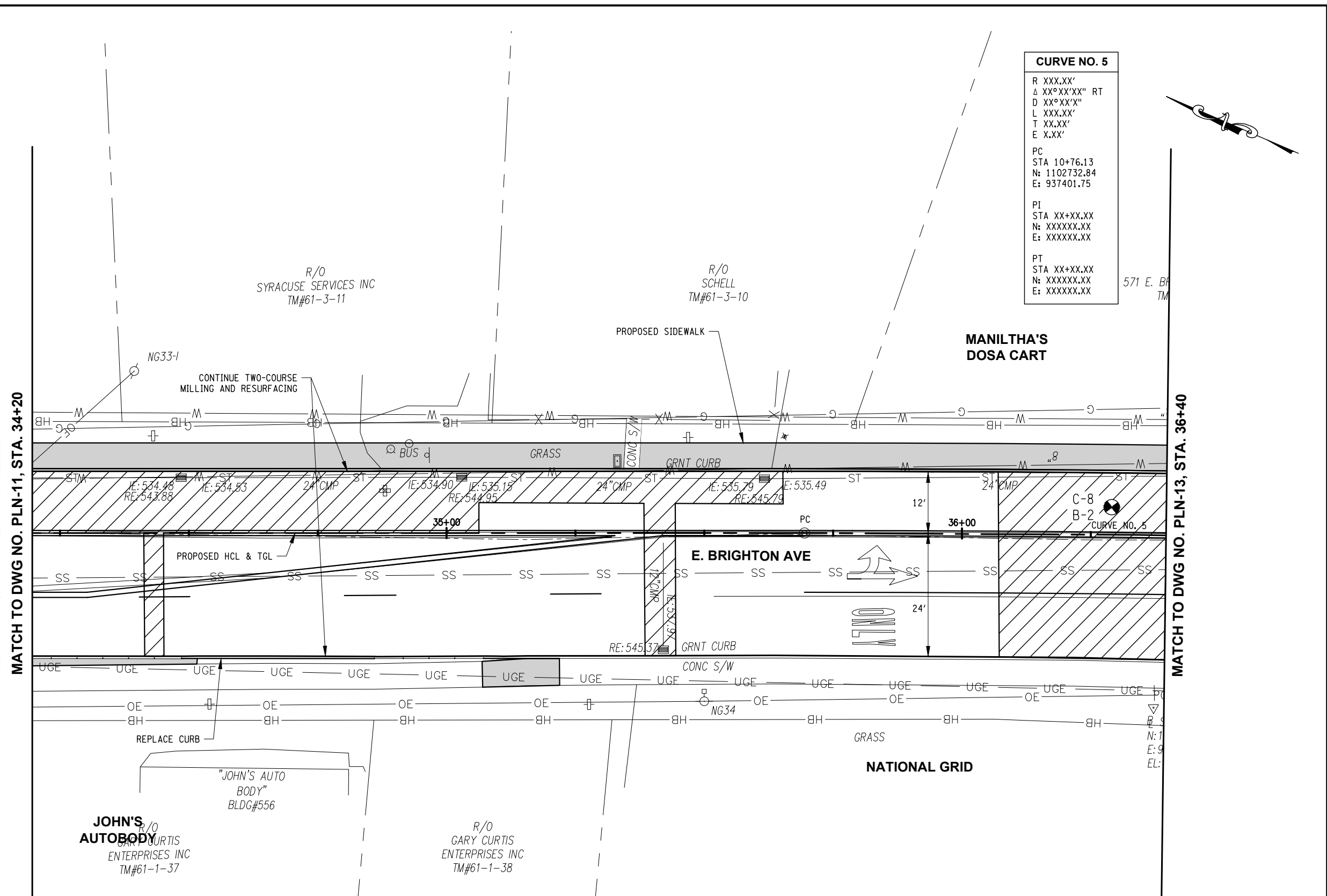
MARK	DATE	DESCRIPTION

PROJECT NO:	119.429.001
DATE:	JUNE 2023
DRAWN BY:	DJB
DESIGNED BY:	DJB
CHECKED BY:	DOS
NO ALTERATION PERMITTED HEREON EXCEPT AS PROVIDED UNDER SECTION 7209 SUBDIVISION 2 OF THE NEW YORK EDUCATION LAW	

**GENERAL  
PLAN**

**PLN-12**

SHEET XX OF XX



**CURVE NO. 5**

R	XXX.XX'
Δ	XX°XX'XX" RT
D	XX°XX'X"
L	XXX.XX'
T	XX.XX'
E	X.XX'
PC	STA 10+76.13
N:	1102732.84
E:	937401.75
PI	STA XX+XX.XX
N:	XXXXXX.XX
E:	XXXXXX.XX
PT	STA XX+XX.XX
N:	XXXXXX.XX
E:	XXXXXX.XX

**LEGEND**

- NEW CONCRETE SIDEWALK/DRIVEWAY APRON
- PAVEMENT TERMINATION (SEE DETAIL ON DWG. MSD-01)
- DRIVEWAY NUMBER (SEE TABLE ON DWG. MTB-03)
- DRAINAGE STRUCTURE NUMBER (SEE TABLE ON DWG. DRT-01)
- PAVEMENT CORE OR BORING LOCATION
- FULL DEPTH REPAIR AREA NUMBER (SEE CUTTING PAVEMENT TABLE - FULL DEPTH REPAIR AREAS ON DWG. MTB-01 AND DETAIL ON DWG. MSD-01)
- FULL DEPTH PAVEMENT REPAIR

**NOTES:**

- SEE DWG. MTB-XX FOR TABLE OF CURBING AND DWG. MTB-XX FOR TABLE OF SIDEWALK.
- SEE INDUCTANCE LOOP INSTALLATION DETAIL ON DWG. TSD-01.





**EAST BRIGHTON AVENUE  
2R PAVING PROJECT  
THURBER STREET TO CITY LIMITS**  
CITY OF SYRACUSE  
DEPARTMENT OF ENGINEERING

PIN 3756.82

Jun 14, 2023 - 3:58pm  
F:\Project\119 - City of Syracuse\119429001 - East Brighton Ave Paving\Design\CADD\Sheet Files\119429001 - PLN-13.dwg

MARK	DATE	DESCRIPTION

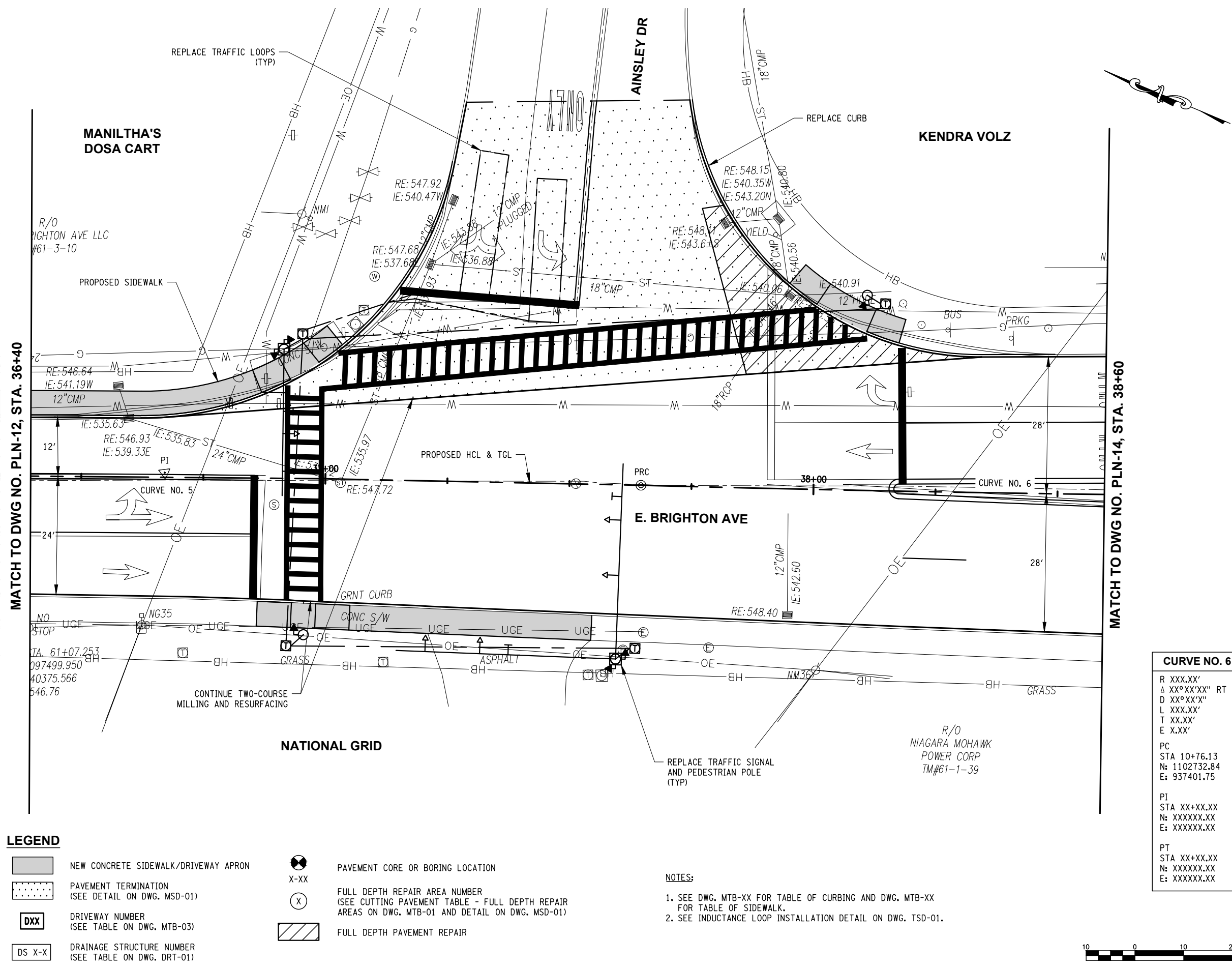
PROJECT NO: 119.429.001  
DATE: JUNE 2023  
DRAWN BY: DJB  
DESIGNED BY: DJB  
CHECKED BY: DOS

NO ALTERATION PERMITTED HEREON  
EXCEPT AS PROVIDED UNDER SECTION  
7209 SUBDIVISION 2 OF THE NEW YORK  
EDUCATION LAW

**GENERAL  
PLAN**

**PLN-13**

SHEET XX OF XX



**LEGEND**

- NEW CONCRETE SIDEWALK/DRIVEWAY APRON
- PAVEMENT TERMINATION (SEE DETAIL ON DWG. MSD-01)
- DRIVEWAY NUMBER (SEE TABLE ON DWG. MTB-03)
- DRAINAGE STRUCTURE NUMBER (SEE TABLE ON DWG. DRT-01)
- PAVEMENT CORE OR BORING LOCATION
- FULL DEPTH REPAIR AREA NUMBER (SEE CUTTING PAVEMENT TABLE - FULL DEPTH REPAIR AREAS ON DWG. MTB-01 AND DETAIL ON DWG. MSD-01)
- FULL DEPTH PAVEMENT REPAIR

**NOTES:**

- SEE DWG. MTB-XX FOR TABLE OF CURBING AND DWG. MTB-XX FOR TABLE OF SIDEWALK.
- SEE INDUCTANCE LOOP INSTALLATION DETAIL ON DWG. TSD-01.

**CURVE NO. 6**

R XXX.XX'  
Δ XX°XX'XX" RT  
D XX°XX'XX"  
L XXX.XX'  
T XX.XX'  
E X.XX'

PC  
STA 10+76.13  
N: 1102732.84  
E: 937401.75

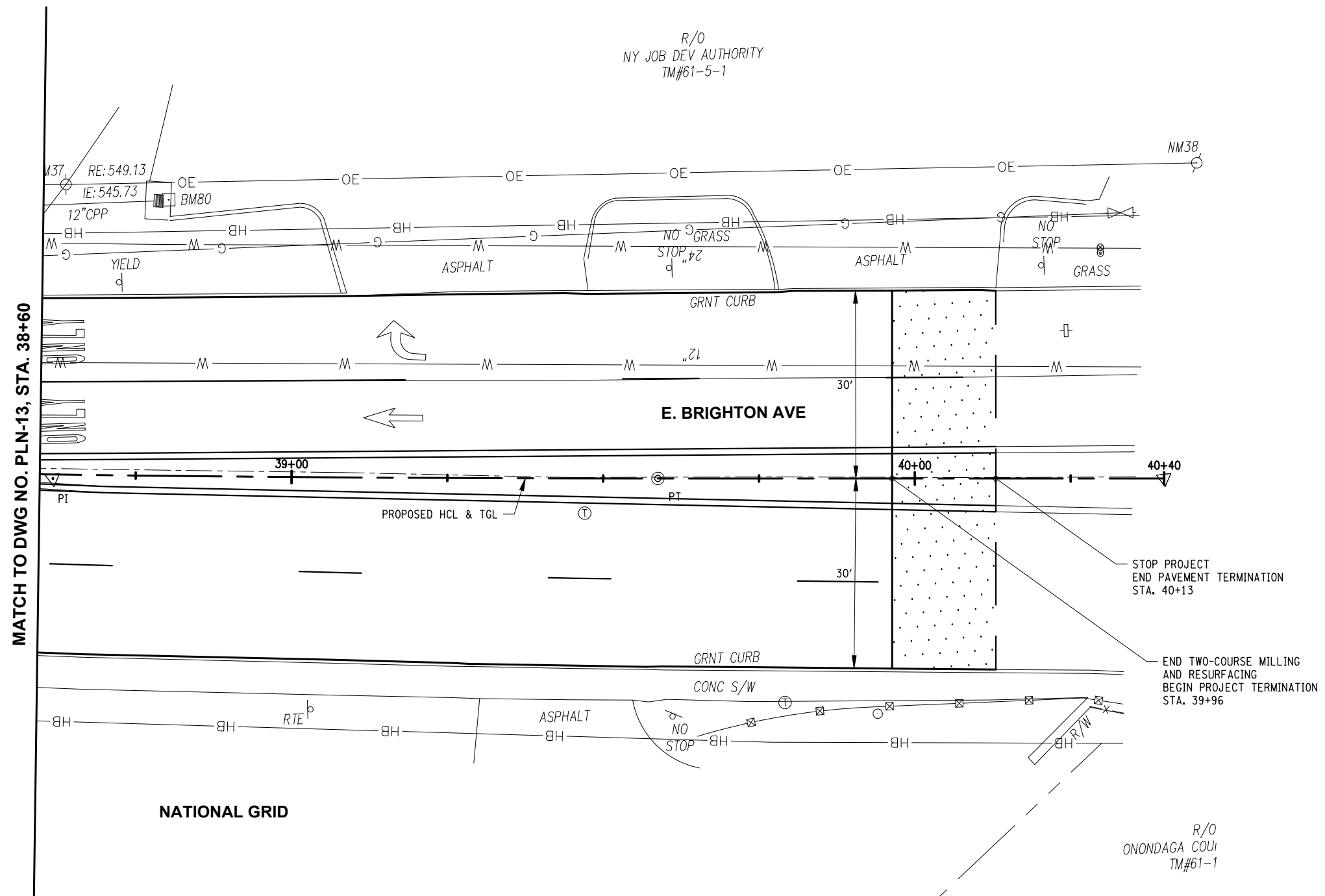
PI  
STA XX+XX.XX  
N: XXXXXX.XX  
E: XXXXXX.XX

PT  
STA XX+XX.XX  
N: XXXXXX.XX  
E: XXXXXX.XX



KENDRA VOLZ

R/O  
NY JOB DEV AUTHORITY  
TM#61-5-1










MATCH TO DWG NO. PLN-13, STA. 38+60

**E. BRIGHTON AVE**

**NATIONAL GRID**

R/O  
ONONDAGA COU  
TM#61-1

**LEGEND**

-  NEW CONCRETE SIDEWALK/DRIVEWAY APRON
-  PAVEMENT TERMINATION (SEE DETAIL ON DWG. MSD-01)
-  DRIVEWAY NUMBER (SEE TABLE ON DWG. MTB-03)
-  DRAINAGE STRUCTURE NUMBER (SEE TABLE ON DWG. DRT-01)
-  PAVEMENT CORE OR BORING LOCATION
-  FULL DEPTH REPAIR AREA NUMBER (SEE CUTTING PAVEMENT TABLE - FULL DEPTH REPAIR AREAS ON DWG. MTB-01 AND DETAIL ON DWG. MSD-01)
-  FULL DEPTH PAVEMENT REPAIR

**NOTES:**

1. SEE DWG. MTB-XX FOR TABLE OF CURBING AND DWG. MTB-XX FOR TABLE OF SIDEWALK.
2. SEE INDUCTANCE LOOP INSTALLATION DETAIL ON DWG. TSD-01.



C&S Engineers, Inc.  
499 Col Eileen Collins Blvd,  
Syracuse, NY 13212  
Phone: 315-455-2000  
Fax: 315-455-9667  
www.cscos.com



**EAST BRIGHTON AVENUE  
2R PAVING PROJECT**  
THURBER STREET TO CITY LIMITS  
CITY OF SYRACUSE  
DEPARTMENT OF ENGINEERING

PIN 3756.82

Jun 14, 2023 - 3:59pm F:\Project\119 - City of Syracuse\119429001 - East Brighton Ave Paving\Design\CADD\Sheet Files\119429001 - PLN-14.dwg

MARK	DATE	DESCRIPTION

PROJECT NO:	119.429.001
DATE:	JUNE 2023
DRAWN BY:	DJB
DESIGNED BY:	DJB
CHECKED BY:	DOS

NO ALTERATION PERMITTED HEREON EXCEPT AS PROVIDED UNDER SECTION 7209 SUBDIVISION 2 OF THE NEW YORK EDUCATION LAW

**GENERAL PLAN**

**PLN-14**

SHEET XX OF XX



**EAST BRIGHTON AVENUE  
2R PAVING PROJECT  
THURBER STREET TO CITY LIMITS**  
CITY OF SYRACUSE  
DEPARTMENT OF ENGINEERING

PIN 3756.82

Jun 14, 2023 - 3:59pm  
F:\Project\119 - City of Syracuse\119429001 - East Brighton Ave Paving\Design\CADD\Sheet Files\119429001 - PLN-15.dwg

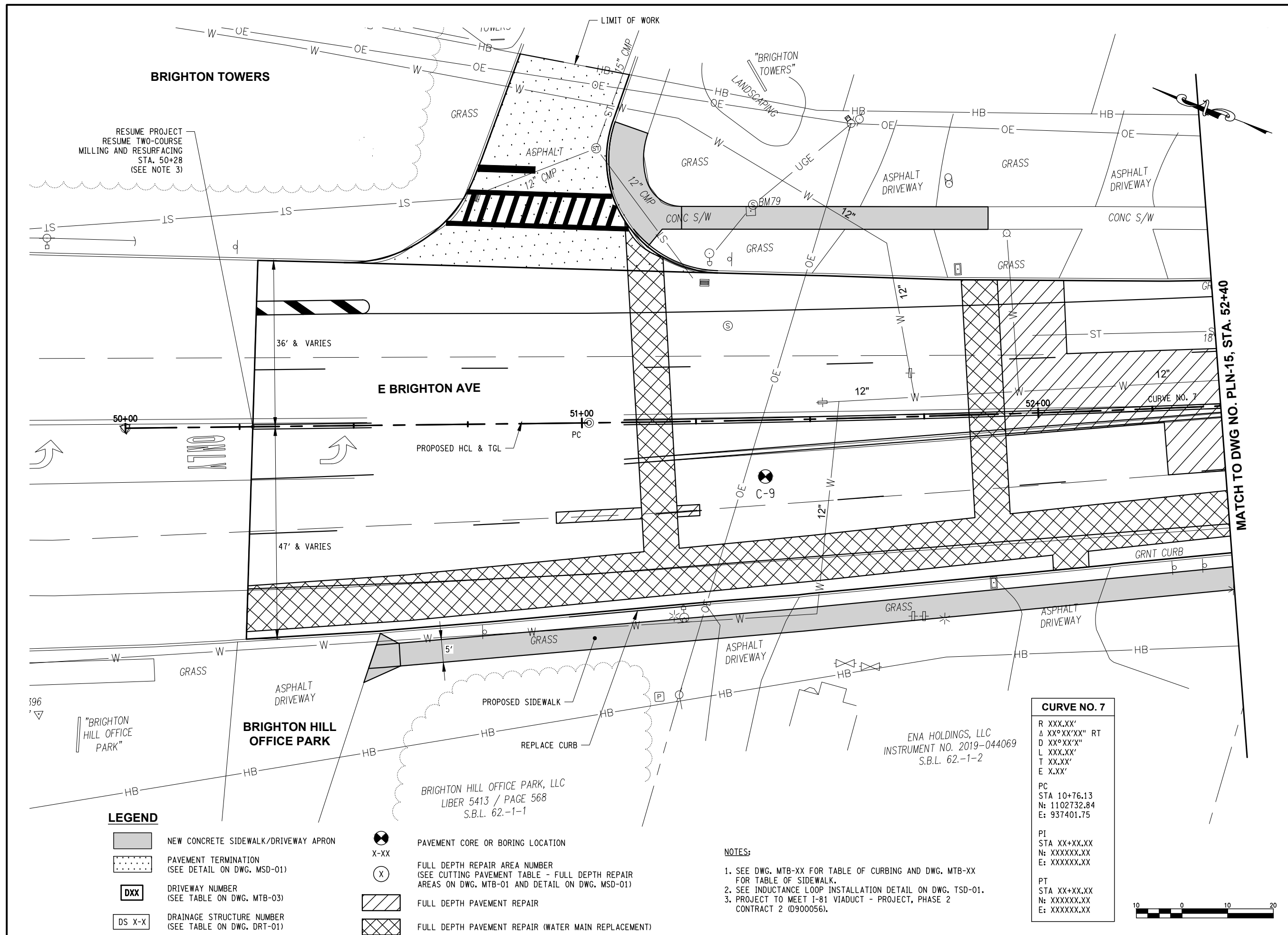
MARK	DATE	DESCRIPTION

PROJECT NO:	119.429.001
DATE:	JUNE 2023
DRAWN BY:	DJB
DESIGNED BY:	DJB
CHECKED BY:	DOS
NO ALTERATION PERMITTED HEREON EXCEPT AS PROVIDED UNDER SECTION 7209 SUBDIVISION 2 OF THE NEW YORK EDUCATION LAW	

**GENERAL  
PLAN**

**PLN-15**

SHEET XX OF XX



**LEGEND**

- NEW CONCRETE SIDEWALK/DRIVEWAY APRON
- PAVEMENT TERMINATION (SEE DETAIL ON DWG. MSD-01)
- DRIVEWAY NUMBER (SEE TABLE ON DWG. MTB-03)
- DRAINAGE STRUCTURE NUMBER (SEE TABLE ON DWG. DRT-01)
- PAVEMENT CORE OR BORING LOCATION
- FULL DEPTH REPAIR AREA NUMBER (SEE CUTTING PAVEMENT TABLE - FULL DEPTH REPAIR AREAS ON DWG. MTB-01 AND DETAIL ON DWG. MSD-01)
- FULL DEPTH PAVEMENT REPAIR
- FULL DEPTH PAVEMENT REPAIR (WATER MAIN REPLACEMENT)

**CURVE NO. 7**

R XXX.XX'  
Δ XX°XX'XX" RT  
D XX°XX'X"  
L XXX.XX'  
T XX.XX'  
E X.XX'

PC  
STA 10+76.13  
N: 1102732.84  
E: 937401.75

PI  
STA XX+XX.XX  
N: XXXXXX.XX  
E: XXXXXX.XX

PT  
STA XX+XX.XX  
N: XXXXXX.XX  
E: XXXXXX.XX

**NOTES:**

- SEE DWG. MTB-XX FOR TABLE OF CURBING AND DWG. MTB-XX FOR TABLE OF SIDEWALK.
- SEE INDUCTANCE LOOP INSTALLATION DETAIL ON DWG. TSD-01.
- PROJECT TO MEET I-81 VIADUCT - PROJECT, PHASE 2 CONTRACT 2 (I0900056).

ENA HOLDINGS, LLC  
INSTRUMENT NO. 2019-044069  
S.B.L. 62.-1-2

RESUME PROJECT  
RESUME TWO-COURSE  
MILLING AND RESURFACING  
STA. 50+28  
(SEE NOTE 3)

MATCH TO DWG NO. PLN-15, STA. 52+40



**EAST BRIGHTON AVENUE  
2R PAVING PROJECT  
THURBER STREET TO CITY LIMITS**  
CITY OF SYRACUSE  
DEPARTMENT OF ENGINEERING

PIN 3756.82

Jun 14, 2023 - 3:59pm F:\Project\119 - City of Syracuse\119429001 - East Brighton Ave Paving\Design\CADD\Sheet Files\119429001 - PLN-16.dwg

MARK	DATE	DESCRIPTION

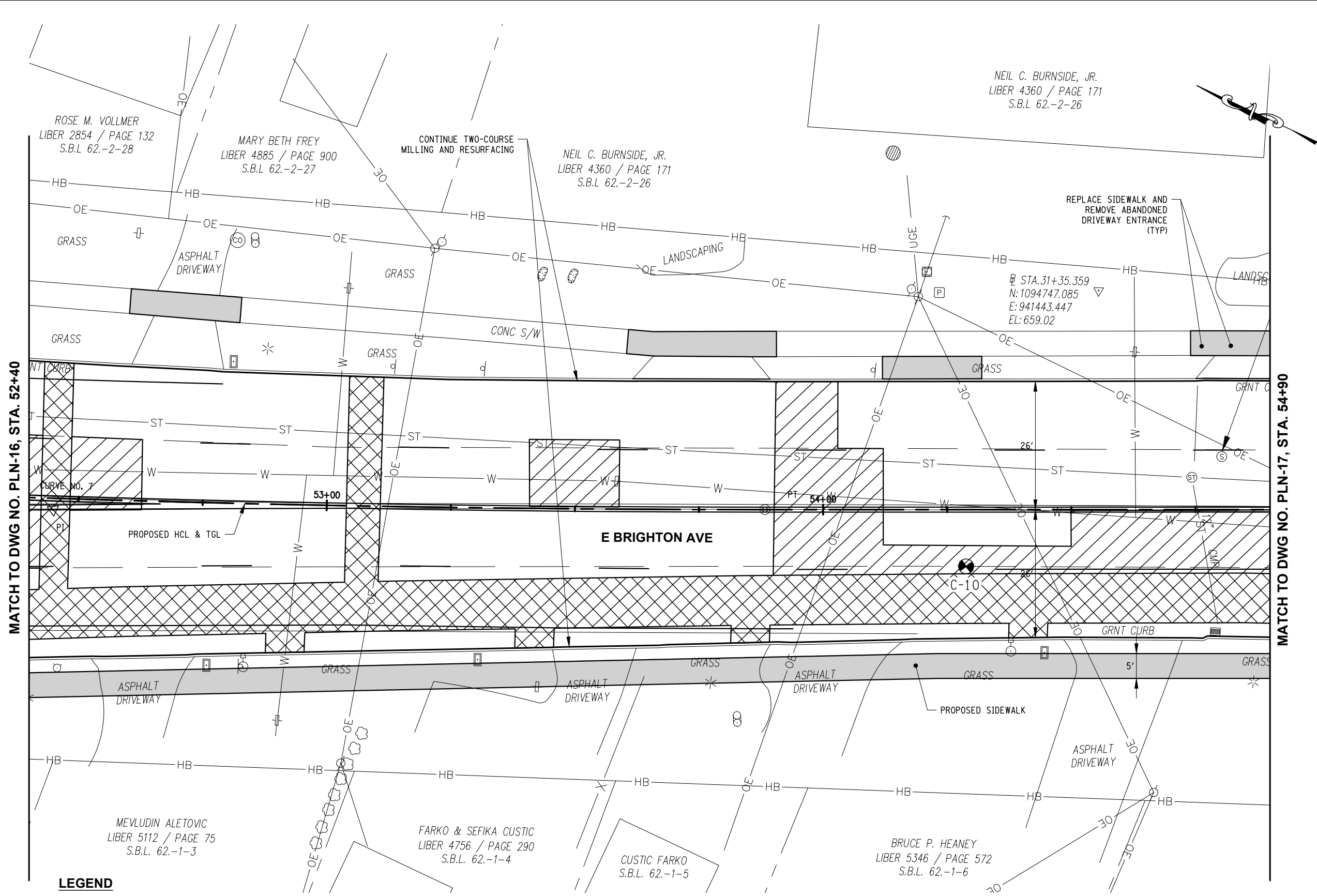
PROJECT NO:	119.429.001
DATE:	JUNE 2023
DRAWN BY:	DJB
DESIGNED BY:	DJB
CHECKED BY:	DOS

NO ALTERATION PERMITTED HEREON  
EXCEPT AS PROVIDED UNDER SECTION  
7209 SUBDIVISION 2 OF THE NEW YORK  
EDUCATION LAW

**GENERAL  
PLAN**

**PLN-16**

SHEET XX OF XX



**LEGEND**

- NEW CONCRETE SIDEWALK/DRIVEWAY APRON
- PAVEMENT TERMINATION (SEE DETAIL ON DWG. MSD-01)
- DRIVEWAY NUMBER (SEE TABLE ON DWG. MTB-03)
- DRAINAGE STRUCTURE NUMBER (SEE TABLE ON DWG. DRT-01)
- PAVEMENT CORE OR BORING LOCATION
- FULL DEPTH REPAIR AREA NUMBER (SEE CUTTING PAVEMENT TABLE - FULL DEPTH REPAIR AREAS ON DWG. MTB-01 AND DETAIL ON DWG. MSD-01)
- FULL DEPTH PAVEMENT REPAIR
- FULL DEPTH PAVEMENT REPAIR (WATER MAIN REPLACEMENT)

**NOTES:**

- SEE DWG. MTB-XX FOR TABLE OF CURBING AND DWG. MTB-XX FOR TABLE OF SIDEWALK.
- SEE INDUCTANCE LOOP INSTALLATION DETAIL ON DWG. TSD-01.







**EAST BRIGHTON AVENUE  
2R PAVING PROJECT  
THURBER STREET TO CITY LIMITS**  
CITY OF SYRACUSE  
DEPARTMENT OF ENGINEERING

PIN 3756.82

Jun 14, 2023 - 4:00pm  
F:\Project\119 - City of Syracuse\119429001 - East Brighton Ave Paving\Design\CADD\Sheet Files\119429001 - PLN-17.dwg

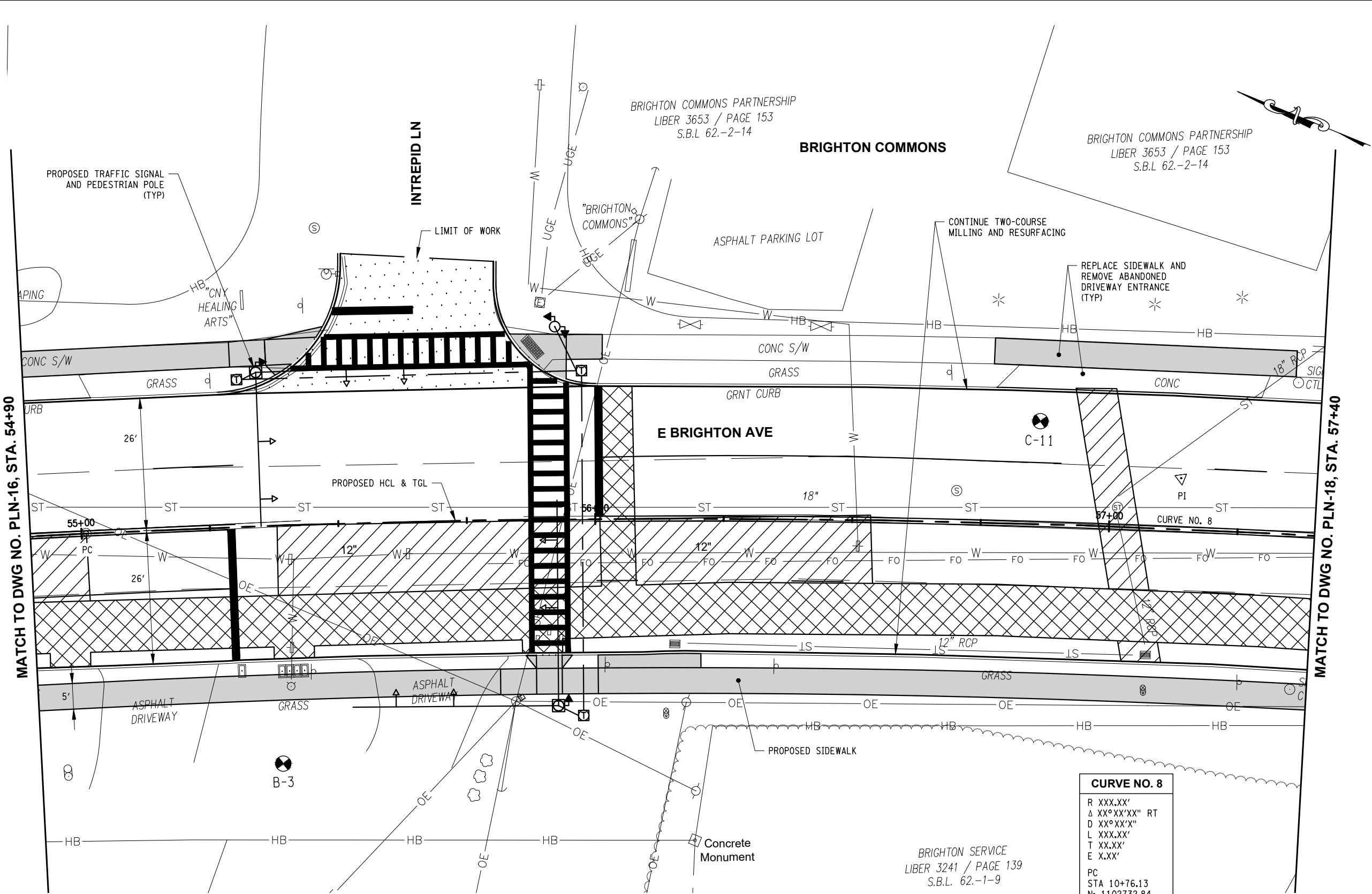
MARK	DATE	DESCRIPTION

PROJECT NO:	119.429.001
DATE:	JUNE 2023
DRAWN BY:	DJB
DESIGNED BY:	DJB
CHECKED BY:	DOS
NO ALTERATION PERMITTED HEREON EXCEPT AS PROVIDED UNDER SECTION 7209 SUBDIVISION 2 OF THE NEW YORK EDUCATION LAW	

**GENERAL  
PLAN**

**PLN-17**

SHEET XX OF XX



MATCH TO DWG NO. PLN-16, STA. 54+90

MATCH TO DWG NO. PLN-18, STA. 57+40

**LEGEND**

- NEW CONCRETE SIDEWALK/DRIVEWAY APRON
- PAVEMENT TERMINATION  
(SEE DETAIL ON DWG. MSD-01)
- DRIVEWAY NUMBER  
(SEE TABLE ON DWG. MTB-03)
- DRAINAGE STRUCTURE NUMBER  
(SEE TABLE ON DWG. DRT-01)
- PAVEMENT CORE OR BORING LOCATION  
X-XX
- FULL DEPTH REPAIR AREA NUMBER  
(SEE CUTTING PAVEMENT TABLE - FULL DEPTH REPAIR  
AREAS ON DWG. MTB-01 AND DETAIL ON DWG. MSD-01)
- FULL DEPTH PAVEMENT REPAIR
- FULL DEPTH PAVEMENT REPAIR (WATER MAIN REPLACEMENT)

**NOTES:**

1. SEE DWG. MTB-XX FOR TABLE OF CURBING AND DWG. MTB-XX FOR TABLE OF SIDEWALK.
2. SEE INDUCTANCE LOOP INSTALLATION DETAIL ON DWG. TSD-01.

**CURVE NO. 8**

R XXX.XX'  
Δ XX°XX'XX" RT  
D XX°XX'X"  
L XXX.XX'  
T XX.XX'  
E X.XX'  
  
PC  
STA 10+76.13  
N: 1102732.84  
E: 937401.75  
  
PI  
STA XX+XX.XX  
N: XXXXXX.XX  
E: XXXXXX.XX  
  
PT  
STA XX+XX.XX  
N: XXXXXX.XX  
E: XXXXXX.XX





C&S Engineers, Inc.  
 499 Col Eileen Collins Blvd,  
 Syracuse, NY 13212  
 Phone: 315-455-2000  
 Fax: 315-455-9667  
 www.cscos.com



**EAST BRIGHTON AVENUE  
 2R PAVING PROJECT**  
 THURBER STREET TO CITY LIMITS  
 CITY OF SYRACUSE  
 DEPARTMENT OF ENGINEERING

PIN 3756.82

MARK	DATE	DESCRIPTION

PROJECT NO:	119.429.001
DATE:	JUNE 2023
DRAWN BY:	DJB
DESIGNED BY:	DJB
CHECKED BY:	DOS

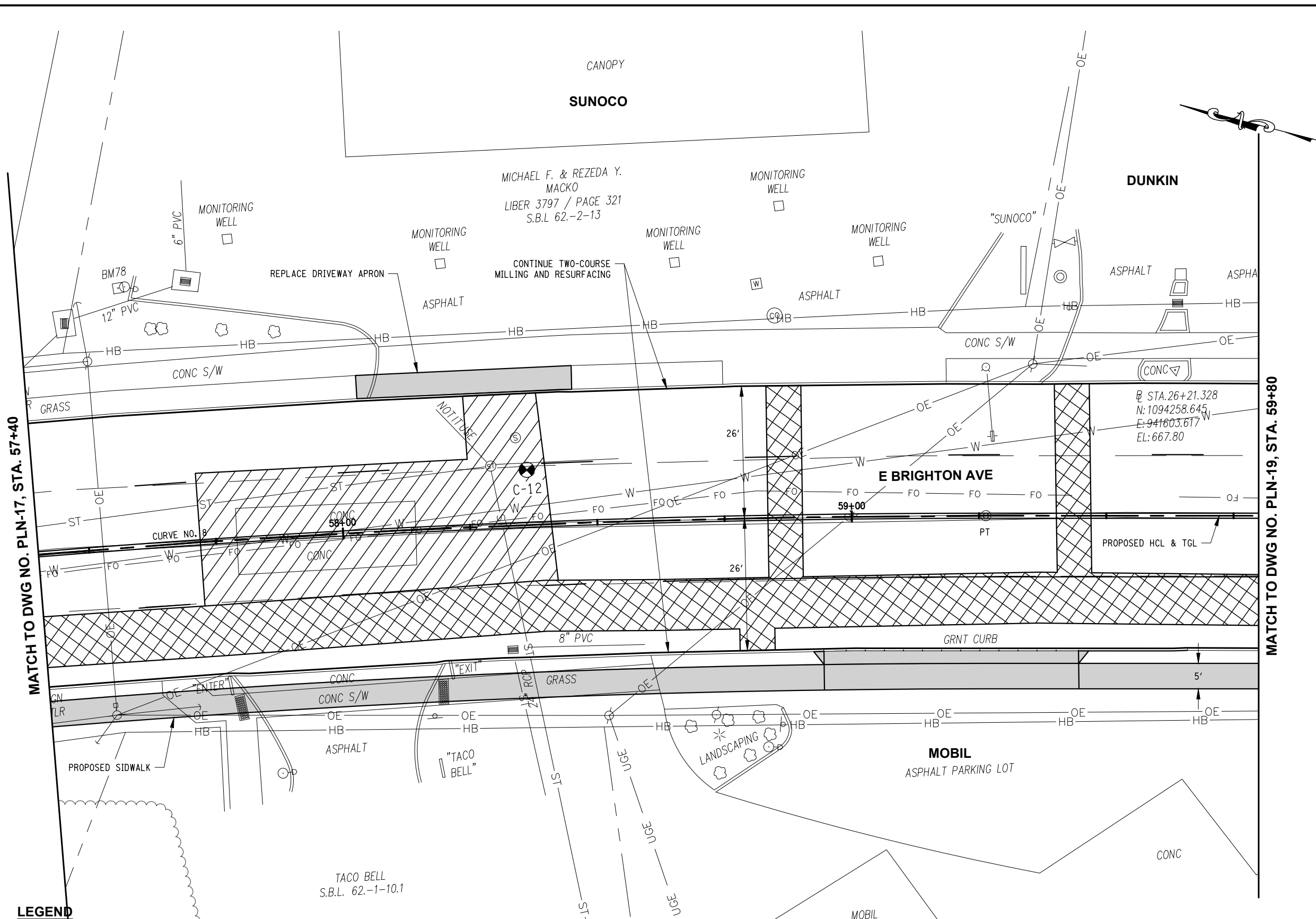
NO ALTERATION PERMITTED HEREON  
 EXCEPT AS PROVIDED UNDER SECTION  
 7209 SUBDIVISION 2 OF THE NEW YORK  
 EDUCATION LAW

**GENERAL  
 PLAN**

**PLN-18**

SHEET XX OF XX

Jun 14, 2023 - 4:00pm  
 F:\Project\119 - City of Syracuse\119429001 - East Brighton Ave Paving\Design\CADD\Sheet Files\119429001 - PLN-18.dwg



**LEGEND**

- NEW CONCRETE SIDEWALK/DRIVEWAY APRON
- PAVEMENT TERMINATION (SEE DETAIL ON DWG. MSD-01)
- DRIVEWAY NUMBER (SEE TABLE ON DWG. MTB-03)
- DRAINAGE STRUCTURE NUMBER (SEE TABLE ON DWG. DRT-01)
- PAVEMENT CORE OR BORING LOCATION
- FULL DEPTH REPAIR AREA NUMBER (SEE CUTTING PAVEMENT TABLE - FULL DEPTH REPAIR AREAS ON DWG. MTB-01 AND DETAIL ON DWG. MSD-01)
- FULL DEPTH PAVEMENT REPAIR
- FULL DEPTH PAVEMENT REPAIR (WATER MAIN REPLACEMENT)

**NOTES:**

- SEE DWG. MTB-XX FOR TABLE OF CURBING AND DWG. MTB-XX FOR TABLE OF SIDEWALK.
- SEE INDUCTANCE LOOP INSTALLATION DETAIL ON DWG. TSD-01.



MATCH TO DWG NO. PLN-17, STA. 57+40

MATCH TO DWG NO. PLN-19, STA. 59+80



C&S Engineers, Inc.  
 499 Col Eileen Collins Blvd,  
 Syracuse, NY 13212  
 Phone: 315-455-2000  
 Fax: 315-455-9667  
 www.cscos.com



**EAST BRIGHTON AVENUE  
 2R PAVING PROJECT  
 THURBER STREET TO CITY LIMITS**  
 CITY OF SYRACUSE  
 DEPARTMENT OF ENGINEERING

PIN 3756.82

Jun 14, 2023 - 4:00pm  
 F:\Project\119 - City of Syracuse\119429001 - East Brighton Ave Paving\Design\CADD\Sheet Files\119429001 - PLN-19.dwg

MARK	DATE	DESCRIPTION

PROJECT NO:	119.429.001
DATE:	JUNE 2023
DRAWN BY:	DJB
DESIGNED BY:	DJB
CHECKED BY:	DOS

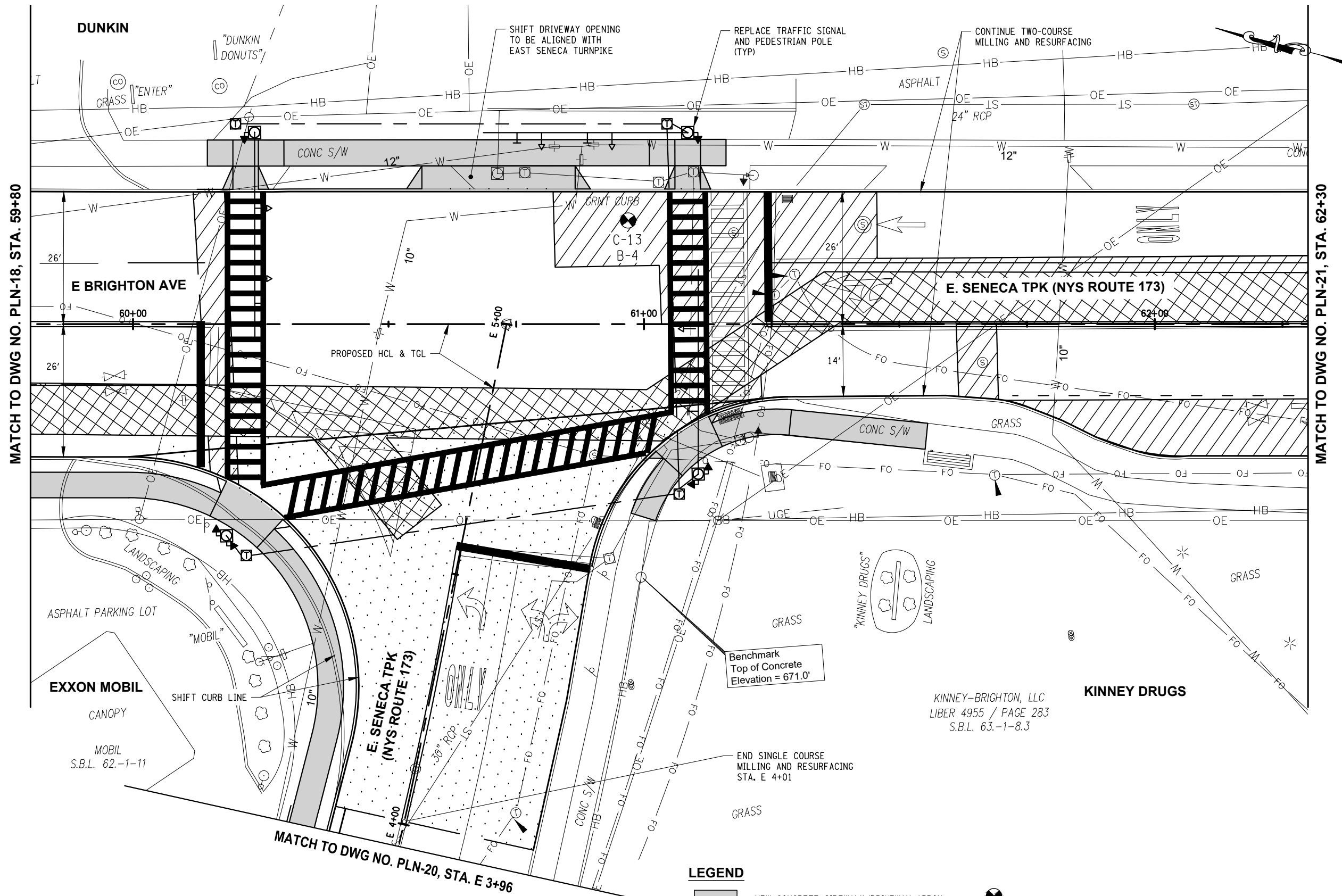
NO ALTERATION PERMITTED HEREON  
 EXCEPT AS PROVIDED UNDER SECTION  
 7209 SUBDIVISION 2 OF THE NEW YORK  
 EDUCATION LAW

**GENERAL  
 PLAN**

**PLN-19**

SHEET XX OF XX

Copyright ©



MATCH TO DWG NO. PLN-18, STA. 59+80

MATCH TO DWG NO. PLN-21, STA. 62+30

MATCH TO DWG NO. PLN-20, STA. E 3+96

- NOTES:**
- SEE DWG. MTB-XX FOR TABLE OF CURBING AND DWG. MTB-XX FOR TABLE OF SIDEWALK.
  - SEE INDUCTANCE LOOP INSTALLATION DETAIL ON DWG. TSD-01.



**LEGEND**

- NEW CONCRETE SIDEWALK/DRIVEWAY APRON
- PAVEMENT TERMINATION (SEE DETAIL ON DWG. MSD-01)
- DRIVEWAY NUMBER (SEE TABLE ON DWG. MTB-03)
- DRAINAGE STRUCTURE NUMBER (SEE TABLE ON DWG. DRT-01)
- PAVEMENT CORE OR BORING LOCATION
- FULL DEPTH REPAIR AREA NUMBER (SEE CUTTING PAVEMENT TABLE - FULL DEPTH REPAIR AREAS ON DWG. MTB-01 AND DETAIL ON DWG. MSD-01)
- FULL DEPTH PAVEMENT REPAIR
- FULL DEPTH PAVEMENT REPAIR (WATER MAIN REPLACEMENT)



C&S Engineers, Inc.  
 499 Col Eileen Collins Blvd,  
 Syracuse, NY 13212  
 Phone: 315-455-2000  
 Fax: 315-455-9667  
 www.cscos.com



**EAST BRIGHTON AVENUE  
 2R PAVING PROJECT**  
 THURBER STREET TO CITY LIMITS  
 CITY OF SYRACUSE  
 DEPARTMENT OF ENGINEERING

PIN 3756.82

Jun 14, 2023 - 4:01pm  
 F:\Project\119 - City of Syracuse\119429001 - East Brighton Ave Paving\Design\CADD\Sheet Files\119429001 - PLN-20.dwg

MARK	DATE	DESCRIPTION

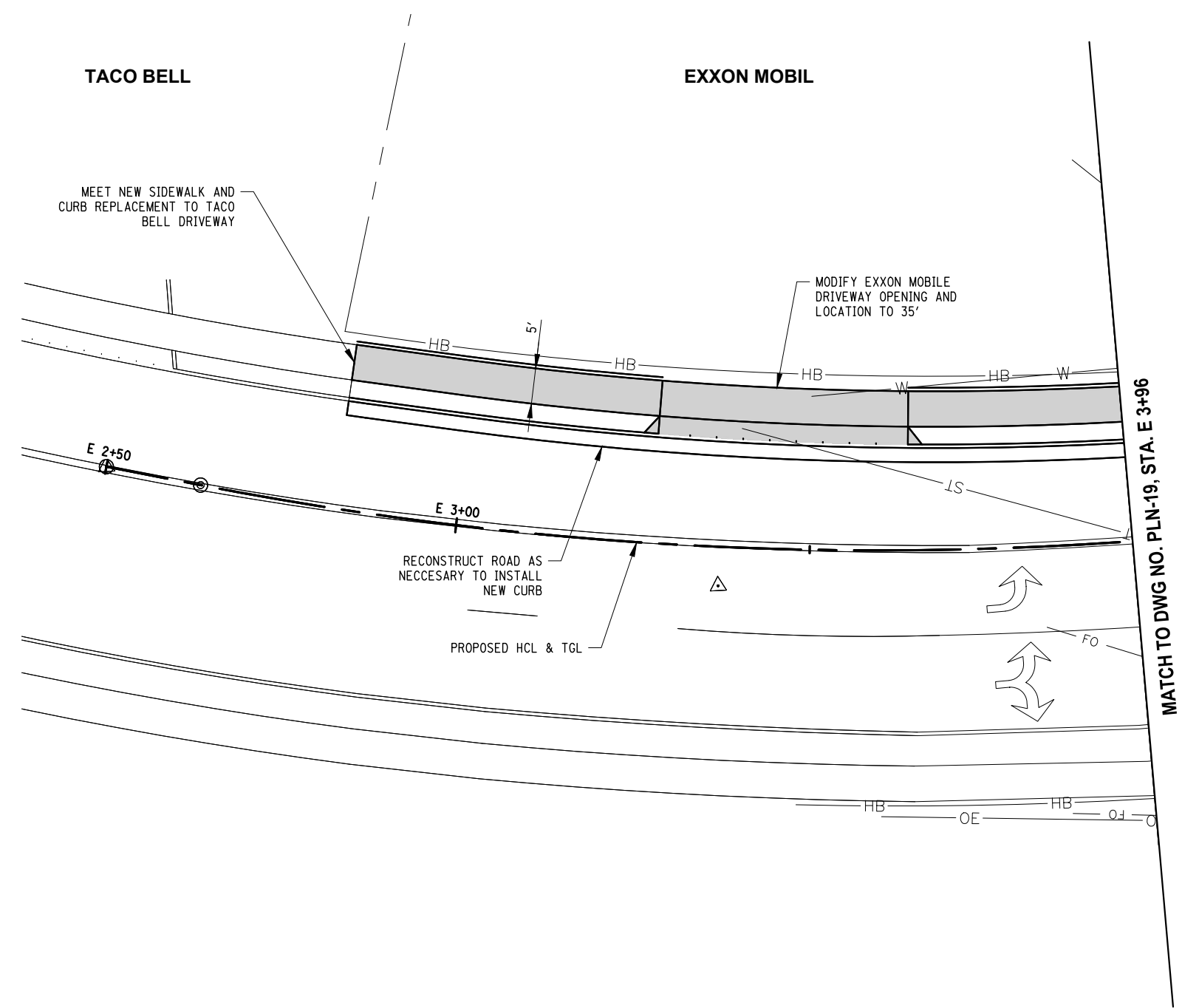
PROJECT NO: 119.429.001  
 DATE: JUNE 2023  
 DRAWN BY: DJB  
 DESIGNED BY: DJB  
 CHECKED BY: DOS

NO ALTERATION PERMITTED HEREON  
 EXCEPT AS PROVIDED UNDER SECTION  
 7209 SUBDIVISION 2 OF THE NEW YORK  
 EDUCATION LAW




**GENERAL  
 PLAN**

**PLN-20**

SHEET XX OF XX



**LEGEND**

-  NEW CONCRETE SIDEWALK/DRIVEWAY APRON
-  DRIVEWAY NUMBER  
(SEE TABLE ON DWG. MTB-03)
-  DRAINAGE STRUCTURE NUMBER  
(SEE TABLE ON DWG. DRT-01)

**NOTES:**

1. SEE DWG. MTB-XX FOR TABLE OF CURBING AND DWG. MTB-XX FOR TABLE OF SIDEWALK.









C&S Engineers, Inc.  
 499 Col Eileen Collins Blvd,  
 Syracuse, NY 13212  
 Phone: 315-455-2000  
 Fax: 315-455-9667  
 www.cscos.com



**EAST BRIGHTON AVENUE  
 2R PAVING PROJECT  
 THURBER STREET TO CITY LIMITS**  
 CITY OF SYRACUSE  
 DEPARTMENT OF ENGINEERING

PIN 3756.82

Jun 14, 2023 - 4:01pm  
 F:\Project\119 - City of Syracuse\119429001 - East Brighton Ave Paving\Design\CADD\Sheet Files\119429001 - PLN-23.dwg

MARK	DATE	DESCRIPTION

PROJECT NO:	119.429.001
DATE:	JUNE 2023
DRAWN BY:	DJB
DESIGNED BY:	DJB
CHECKED BY:	DOS

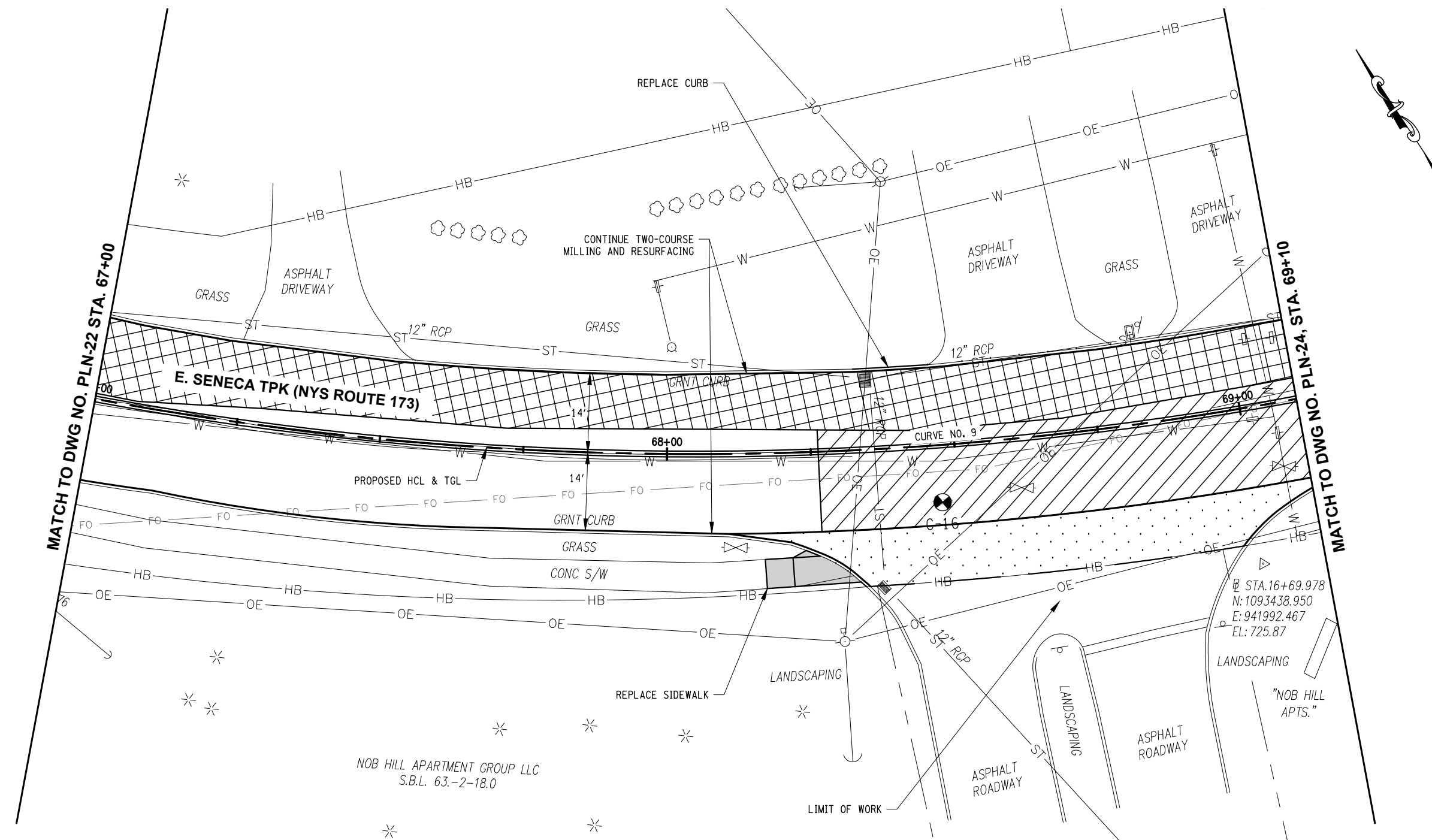
NO ALTERATION PERMITTED HEREON  
 EXCEPT AS PROVIDED UNDER SECTION  
 7209 SUBDIVISION 2 OF THE NEW YORK  
 EDUCATION LAW

**GENERAL  
 PLAN**

**PLN-23**

SHEET XX OF XX

Copyright ©



**LEGEND**

- NEW CONCRETE SIDEWALK/DRIVEWAY APRON
- PAVEMENT TERMINATION (SEE DETAIL ON DWG. MSD-01)
- DRIVEWAY NUMBER (SEE TABLE ON DWG. MTB-03)
- DRAINAGE STRUCTURE NUMBER (SEE TABLE ON DWG. DRT-01)
- PAVEMENT CORE OR BORING LOCATION
- FULL DEPTH REPAIR AREA NUMBER (SEE CUTTING PAVEMENT TABLE - FULL DEPTH REPAIR AREAS ON DWG. MTB-01 AND DETAIL ON DWG. MSD-01)
- FULL DEPTH PAVEMENT REPAIR
- FULL DEPTH PAVEMENT REPAIR (WATER MAIN REPLACEMENT)

**NOTES:**

- SEE DWG. MTB-XX FOR TABLE OF CURBING AND DWG. MTB-XX FOR TABLE OF SIDEWALK.
- SEE INDUCTANCE LOOP INSTALLATION DETAIL ON DWG. TSD-01.





**EAST BRIGHTON AVENUE  
2R PAVING PROJECT  
THURBER STREET TO CITY LIMITS**  
CITY OF SYRACUSE  
DEPARTMENT OF ENGINEERING

PIN 3756.82

Jun 14, 2023 - 4:02pm  
F:\Project\119 - City of Syracuse\119429001 - East Brighton Ave Paving\Design\CADD\Sheet Files\119429001 - PLN-24.dwg

MARK	DATE	DESCRIPTION

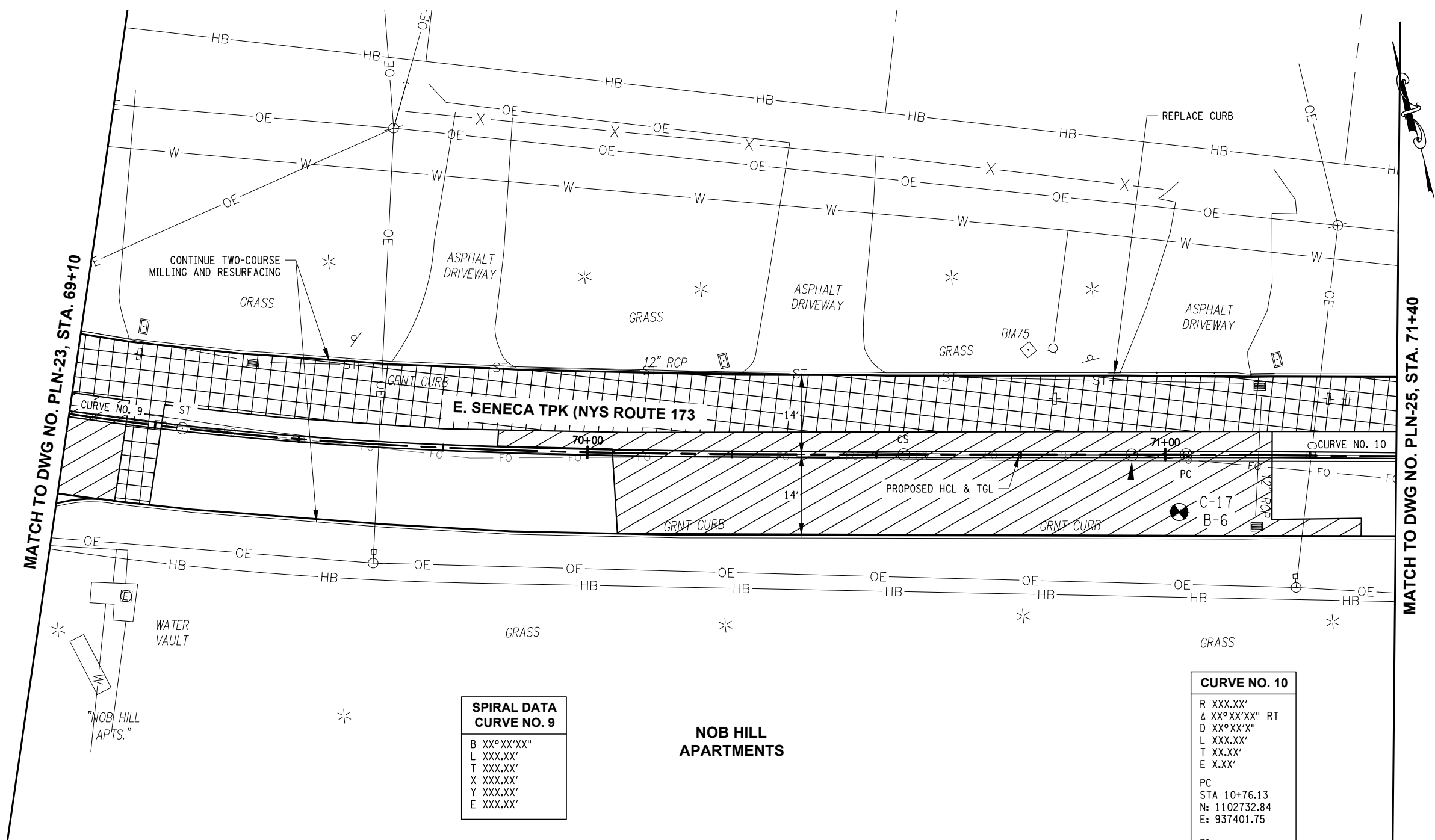
PROJECT NO:	119.429.001
DATE:	JUNE 2023
DRAWN BY:	DJB
DESIGNED BY:	DJB
CHECKED BY:	DOS

NO ALTERATION PERMITTED HEREON  
EXCEPT AS PROVIDED UNDER SECTION  
7209 SUBDIVISION 2 OF THE NEW YORK  
EDUCATION LAW

**GENERAL  
PLAN**

**PLN-24**

SHEET XX OF XX



**LEGEND**

- NEW CONCRETE SIDEWALK/DRIVEWAY APRON
- PAVEMENT TERMINATION (SEE DETAIL ON DWG. MSD-01)
- DRIVEWAY NUMBER (SEE TABLE ON DWG. MTB-03)
- DRAINAGE STRUCTURE NUMBER (SEE TABLE ON DWG. DRT-01)
- PAVEMENT CORE OR BORING LOCATION
- FULL DEPTH REPAIR AREA NUMBER (SEE CUTTING PAVEMENT TABLE - FULL DEPTH REPAIR AREAS ON DWG. MTB-01 AND DETAIL ON DWG. MSD-01)
- FULL DEPTH PAVEMENT REPAIR
- FULL DEPTH PAVEMENT REPAIR (WATER MAIN REPLACEMENT)


**SPIRAL DATA  
CURVE NO. 9**

B	XX°XX'XX"
L	XXX.XX'
T	XXX.XX'
X	XXX.XX'
Y	XXX.XX'
E	XXX.XX'

**CURVE NO. 10**

R	XXX.XX'
Δ	XX°XX'XX" RT
D	XX°XX'X"
L	XXX.XX'
T	XX.XX'
E	X.XX'
PC	STA 10+76.13 N: 1102732.84 E: 937401.75
PI	STA XX+XX.XX N: XXXXXX.XX E: XXXXXX.XX
PT	STA XX+XX.XX N: XXXXXX.XX E: XXXXXX.XX

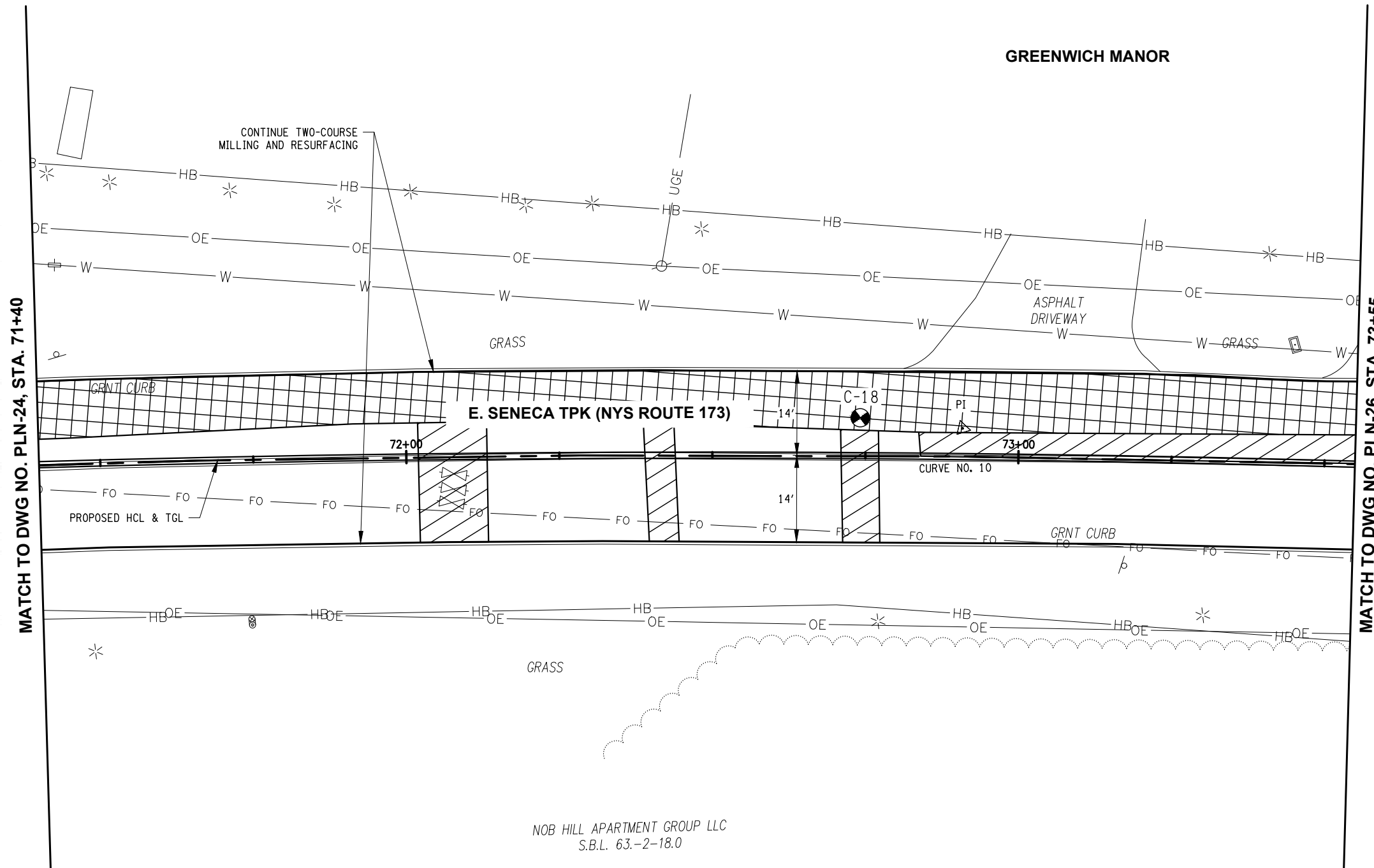
- NOTES:**
- SEE DWG. MTB-XX FOR TABLE OF CURBING AND DWG. MTB-XX FOR TABLE OF SIDEWALK.
  - SEE INDUCTANCE LOOP INSTALLATION DETAIL ON DWG. TSD-01.





GREENWICH MANOR, LLC  
 LIBER 4571 / PAGE 309  
 S.B.L. 62.-2-4

**GREENWICH MANOR**



**LEGEND**

- |  |   |  |   |
|--|---|--|---|
|  | NEW CONCRETE SIDEWALK/DRIVEWAY APRON                    |  | PAVEMENT CORE OR BORING LOCATION  |
|  | PAVEMENT TERMINATION<br>(SEE DETAIL ON DWG. MSD-01)     |  | FULL DEPTH REPAIR AREA NUMBER<br>(SEE CUTTING PAVEMENT TABLE - FULL DEPTH REPAIR<br>AREAS ON DWG. MTB-01 AND DETAIL ON DWG. MSD-01) |
|  | DRIVEWAY NUMBER<br>(SEE TABLE ON DWG. MTB-03)           |  | FULL DEPTH PAVEMENT REPAIR  |
|  | DRAINAGE STRUCTURE NUMBER<br>(SEE TABLE ON DWG. DRT-01) |  | FULL DEPTH PAVEMENT REPAIR (WATER MAIN REPLACEMENT)   |

**NOTES:**

- SEE DWG. MTB-XX FOR TABLE OF CURBING AND DWG. MTB-XX FOR TABLE OF SIDEWALK.
- SEE INDUCTANCE LOOP INSTALLATION DETAIL ON DWG. TSD-01.



C&S Engineers, Inc.  
 499 Col Eileen Collins Blvd,  
 Syracuse, NY 13212  
 Phone: 315-455-2000  
 Fax: 315-455-9667  
 www.cscos.com



**EAST BRIGHTON AVENUE  
 2R PAVING PROJECT**  
 THURBER STREET TO CITY LIMITS  
 CITY OF SYRACUSE  
 DEPARTMENT OF ENGINEERING

PIN 3756.82

Jun 14, 2023 - 4:02pm  
 F:\Project\119 - City of Syracuse\119429001 - East Brighton Ave Paving\Design\CADD\Sheet Files\119429001 - PLN-25.dwg

MARK	DATE	DESCRIPTION

PROJECT NO: 119.429.001  
 DATE: JUNE 2023  
 DRAWN BY: DJB  
 DESIGNED BY: DJB  
 CHECKED BY: DOS

NO ALTERATION PERMITTED HEREON  
 EXCEPT AS PROVIDED UNDER SECTION  
 7209 SUBDIVISION 2 OF THE NEW YORK  
 EDUCATION LAW

**GENERAL PLAN**

**PLN-25**

SHEET XX OF XX



**EAST BRIGHTON AVENUE  
2R PAVING PROJECT  
THURBER STREET TO CITY LIMITS**  
CITY OF SYRACUSE  
DEPARTMENT OF ENGINEERING

PIN 3756.82

Jun 14, 2023 - 4:02pm  
F:\Project\119 - City of Syracuse\119429001 - East Brighton Ave Paving\Design\CADD\Sheet Files\119429001 - PLN-26.dwg

MARK	DATE	DESCRIPTION

PROJECT NO:	119.429.001
DATE:	JUNE 2023
DRAWN BY:	DJB
DESIGNED BY:	DJB
CHECKED BY:	DOS

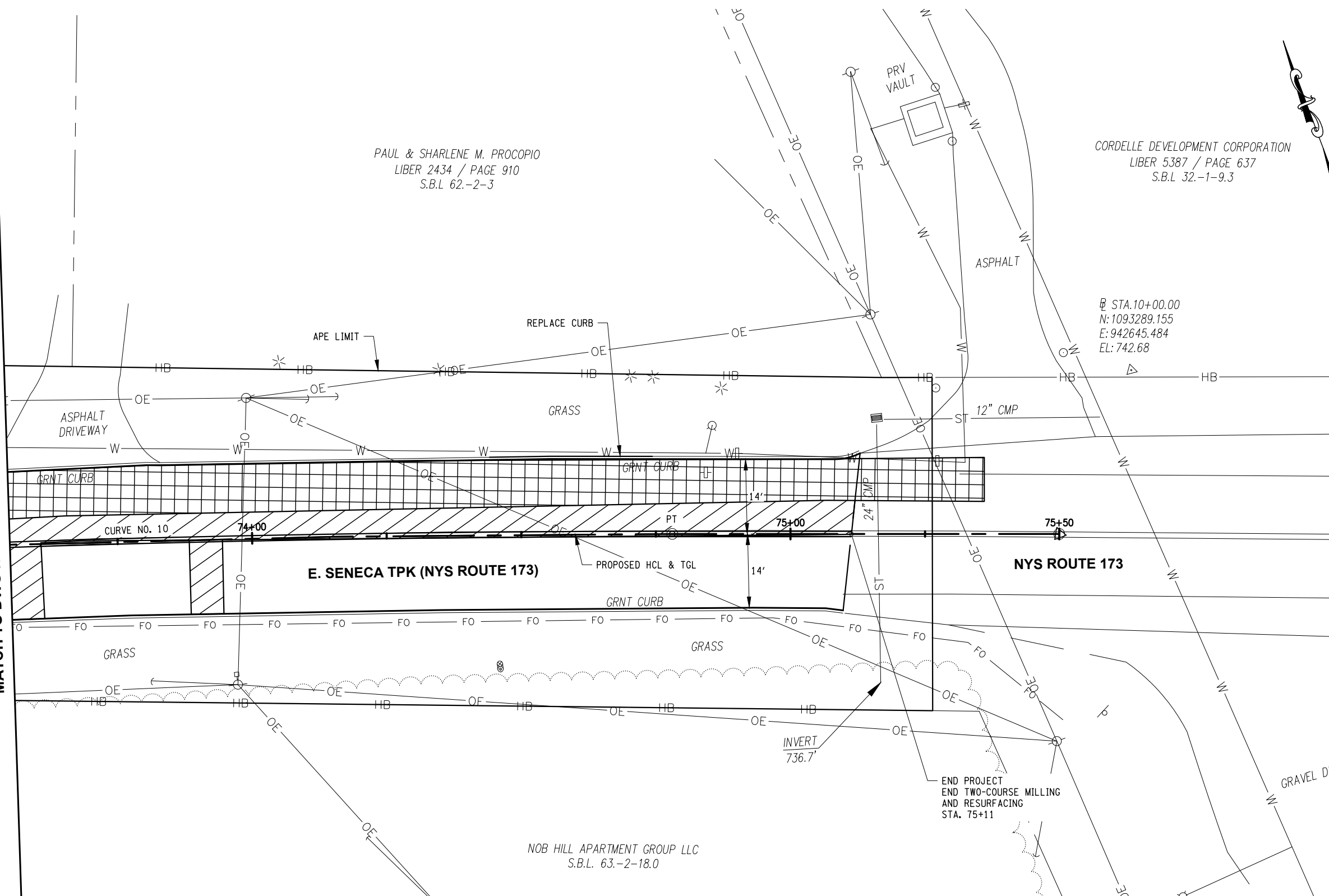
NO ALTERATION PERMITTED HEREON  
EXCEPT AS PROVIDED UNDER SECTION  
7209 SUBDIVISION 2 OF THE NEW YORK  
EDUCATION LAW

**GENERAL  
PLAN**

**PLN-26**

SHEET XX OF XX

MATCH TO DWG NO. PLN-25, STA. 73+55



PAUL & SHARLENE M. PROCOPIO  
LIBER 2434 / PAGE 910  
S.B.L. 62.-2-3

CORDELLE DEVELOPMENT CORPORATION  
LIBER 5387 / PAGE 637  
S.B.L. 32.-1-9.3

STA. 10+00.00  
N: 1093289.155  
E: 942645.484  
EL: 742.68

**E. SENECA TPK (NYS ROUTE 173)**

**NYS ROUTE 173**

NOB HILL APARTMENT GROUP LLC  
S.B.L. 63.-2-18.0

**LEGEND**

- NEW CONCRETE SIDEWALK/DRIVEWAY APRON
- PAVEMENT TERMINATION (SEE DETAIL ON DWG. MSD-01)
- DRIVEWAY NUMBER (SEE TABLE ON DWG. MTB-03)
- DRAINAGE STRUCTURE NUMBER (SEE TABLE ON DWG. DRT-01)
- PAVEMENT CORE OR BORING LOCATION
- FULL DEPTH REPAIR AREA NUMBER (SEE CUTTING PAVEMENT TABLE - FULL DEPTH REPAIR AREAS ON DWG. MTB-01 AND DETAIL ON DWG. MSD-01)
- FULL DEPTH PAVEMENT REPAIR
- FULL DEPTH PAVEMENT REPAIR (WATER MAIN REPLACEMENT)

**NOTES:**

- SEE DWG. MTB-XX FOR TABLE OF CURBING AND DWG. MTB-XX FOR TABLE OF SIDEWALK.
- SEE INDUCTANCE LOOP INSTALLATION DETAIL ON DWG. TSD-01.

